
From: Kasinga, Terri L@DOT <terri.kasinga@dot.ca.gov>
Sent: Wednesday, July 3, 2019 10:31 AM
Subject: HELP US GET THE WORD OUT - SR 60 Paving Project - 15 weekend closures beginning July 26!
Attachments: 19-218 SR 60 PAVING PROJECT BEGINS 070319.pdf; SR 60 SWARM DETOUR MAP 062819.pdf; SR 60 SWARM PROJECTS MAP 062819.pdf; swarm_fact sheet.pavement.color_DRAFT.pdf; swarm_fact sheet.Bridge_color_DRAFT.pdf

State of California Department of Transportation

PRESS RELEASE JULY 3, 2019

Press Release Number: 19-218

Project ID: 0Q75U

District: 8 Riverside/San Bernardino

Contact: Kimberly.Cherry@dot.ca.gov

Phone: (909) 383-6290

Update Pavement Rehabilitation Project to Begin on State Route 60

SAN BERNARDINO – The California Department of Transportation (Caltrans) will begin a paving project on State Route 60 (SR 60) on Monday, July 22, 2019 to repair deteriorated pavement slabs from Euclid Avenue in Ontario to the 60/91/215 Junction in Riverside. Caltrans will also begin a bridge project in fall 2019 on SR 60 to replace Pipeline Avenue, Monte Vista Avenue and Benson Avenue bridge structures. The combination of these two projects and two other local interchange projects has been dubbed the “60 Swarm”.

The \$134 million pavement project includes \$16.9 million in funding from Senate Bill 1 (SB 1), the Road Repair and Accountability Act of 2017. The project was awarded to J. McLoughlin Engineering Company of Rancho Cucamonga and will replace pavement slabs along SR 60, upgrade ADA access points and repave the on and off ramps within the project limits. The project is expected to be complete in fall 2021, weather permitting.

Caltrans is alerting motorists that full directional closures will begin on SR 60 on July 26, 2019 for a period of fifteen weekends. Eight weekend closures will occur on eastbound SR 60 followed by another seven weekend closures will occur on westbound SR 60 between Interstate 15 (I-15) and the Junction of 60/91/215. The weekend closures will occur Friday nights through Monday mornings. The closure details are as follows:

- Full closure of eastbound SR 60, including all eastbound on and off ramps, between I-15 and the 60/91/215 Junction in Riverside for eight weekends from Friday nights at 10:00 p.m. to Monday mornings at 5:00 a.m. from July 26 through September 23 (excluding Labor Day weekend). There will be no eastbound access during this closure. Motorists may use westbound SR 60 to access local on and off ramps.
- Full closure of westbound SR 60, including all westbound on and off ramps, between the 60/91/215 Junction in Riverside to I-15 for seven weekends from Friday nights at 10:00 p.m. to Monday mornings at 5:00 a.m. from September 28 through November 18 (excluding Veteran’s Day). There will be no access during this closure. Motorists may use eastbound SR 60 to access local on and off ramps.

Detour signage will be in place in advance including information posted on the Caltrans overhead changeable message signs (CMS) along freeways. Motorists are advised to use alternate freeways such as I-10, I-15, SR 210 and SR 91 to avoid the closure and reach your destination. Access to local areas and businesses is available by accessing on and off ramps from the opposite direction of the closure. Additional information will be released including a press conference on July 23, 2019.

The contractor will begin nighttime work with lane closures throughout the project limits on Monday, July 22, which will continue throughout the length of the project. A traffic reconfiguration will occur on SR 60 west of I-15 for the duration of the project. Five lanes will be available in each direction on SR 60 during daytime work west of I-15. The speed limit will be lowered to 55 miles per hour within the project limits. Information will soon be forthcoming for the bridge replacement project on SR 60.

Know before you go! To stay on top of roadwork in the Inland Empire go to [Caltrans District 8](#) and sign up for commuter alerts. Follow us for the latest information on [Facebook](#) and [Twitter](#). To assist in planning your commute, view live traffic conditions using [QuickMap](#) and [planned lane closures](#).

For those with sensory disabilities requiring alternate formats (i.e. Braille, large print, sign language interpreter, etc.) and those needing information in a language other than English, please contact Kimberly Cherry at 909-383-6290 or TTY 711 by October 31, 2019.

Terri Kasinga
Chief, Public and Media Affairs
Caltrans District 8
(909) 383-4646 Office
(951) 232-4268 Cell

60 swarm



SR-60 Pavement Rehabilitation Project

FACT SHEET

In Summer 2019, Caltrans will begin multiple projects to improve safety and traffic flow on State Route 60, a heavily traveled east-west corridor for commuters and goods movement through Southern California. Dubbed the 60 Swarm, these projects will start in Summer 2019 and continue through Fall 2021. The 60 Swarm projects include the SR-60 Pavement Rehabilitation Project and a separate SR-60 Bridge Replacement Project.

SR-60 PAVEMENT REHABILITATION—J. McLoughlin Engineering Co. of Rancho Cucamonga, will rehabilitate pavement on freeway traffic lanes and shoulders; rehabilitate pavement on the freeway's on and off ramps; and upgrade pedestrian sidewalk ADA ramps at the on and off ramp intersections. The repairs will improve pedestrian safety and ride quality for motorists. They also will extend the roadway's service life with less required maintenance, minimizing maintenance worker exposure.

FREEWAY SHUTDOWNS—Pavement rehabilitation work will include multiple, full directional freeway lane and ramp closures to the SR-60 freeway from 10 p.m. Friday nights to 5 a.m. Monday mornings, starting in late July through mid-November 2019. The remainder of the work will be completed with lane closures through Summer 2021.

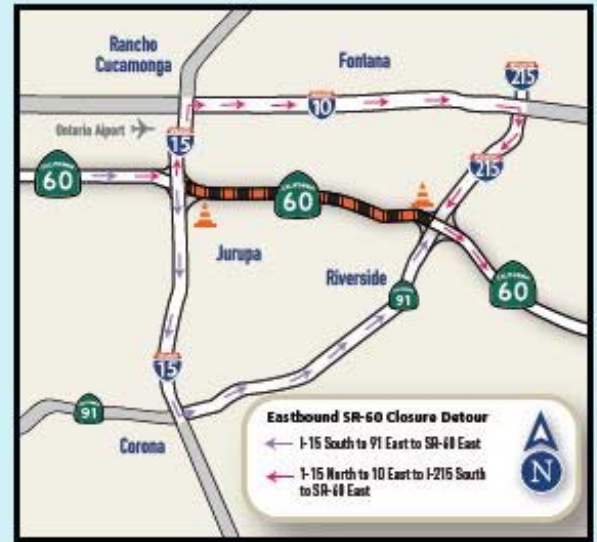
(see map on backside)



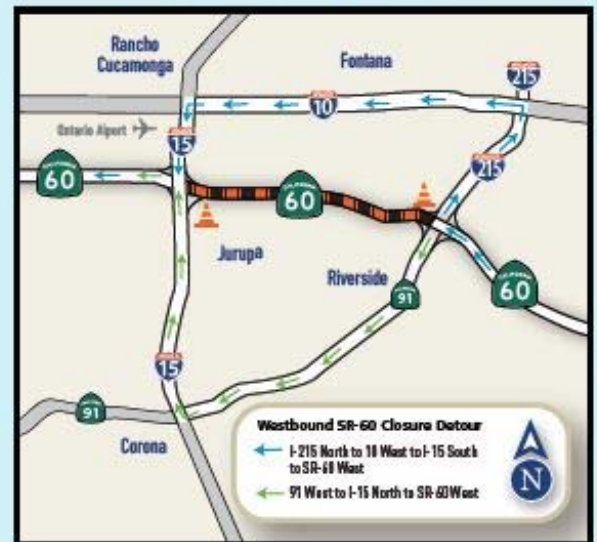
Fast Facts

- What:** Caltrans will rehabilitate 18 miles of pavement on SR-60.
- How:** Multiple, full directional freeway lane and ramp closures from 10 p.m. Friday nights to 5 a.m. Monday mornings. Lane closures for the duration of the project.
- When:** Late July 2019 through Fall 2021
- Where:** In various locations on SR-60 between Euclid Avenue in San Bernardino County to the 60/91/215 Interchange in Riverside County.
- Project Cost:** J. McLoughlin Engineering Co., \$134.5million with \$16.9 million in SB-1 funding

Eastbound Detour



Westbound Detour



For more information:



@caltrans8

909.383.4631

www.caltrans8.info





SR-60 Bridge Replacement Project

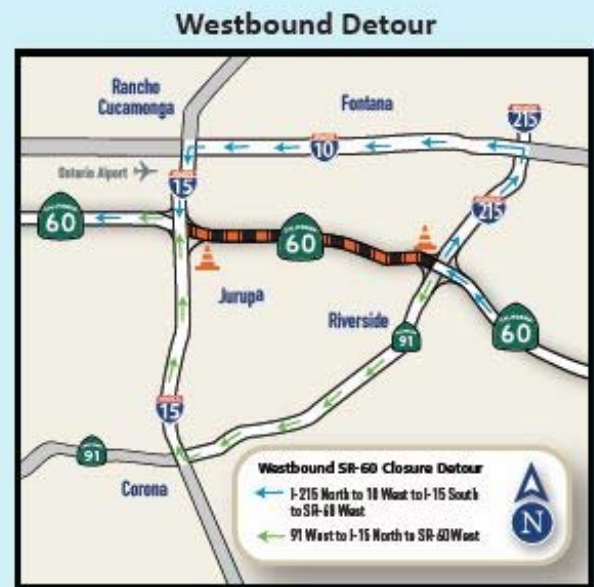
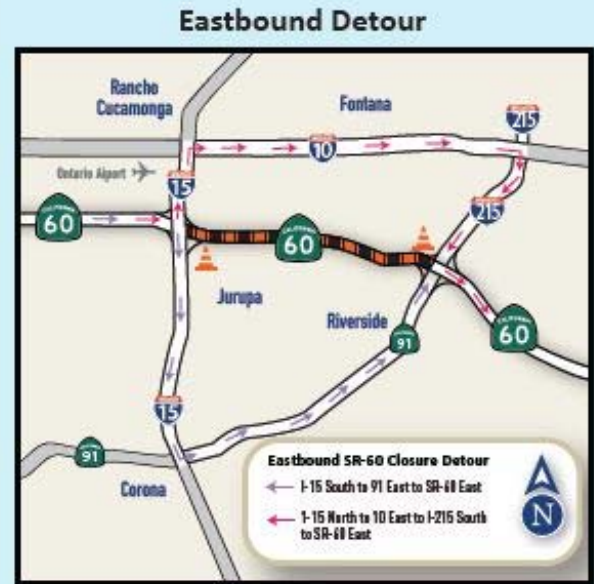
FACT SHEET

In Summer 2019, Caltrans will begin multiple projects to improve safety and traffic flow on State Route 60, a heavily traveled east-west corridor for commuters and goods movement through Southern California. Dubbed the 60 Swarm, these projects will start in Summer 2019 and continue through Fall 2021. The 60 Swarm projects include the SR-60 Bridge Replacement Project and a separate SR-60 Pavement Rehabilitation Project.

SR-60 BRIDGE REPLACEMENTS—Sema Construction of Riverside, will replace three bridges along SR-60 at Pipeline Avenue, Monte Vista Avenue and Benson Avenue in San Bernardino County. The vertical clearances on these bridges are nonstandard and the structures continue to be struck by oversize vehicles, which causes significant damage. The 18-month project to replace these bridges will begin in Summer 2019, and most of the work will be completed during nighttime freeway closures.

FREEWAY SHUTDOWNS—60 Swarm project work will include multiple, full directional freeway lane and ramp closures from 10 p.m. Friday nights to 5 a.m. Monday mornings, starting in late July through mid-November 2019. The remainder of the work will be completed with lane closures through Summer 2021.

(see map on backside)



Fast Facts

- What:** Replace three bridges along SR-60.
- Where:** SR-60 at Pipeline Avenue, Monte Vista Avenue and Benson Avenue in San Bernardino County.
- How:** Multiple, full directional freeway lane and ramp closures from 10 p.m. Friday nights to 5 a.m. Monday mornings. Lane closures for the duration of the project.
- When:** Summer 2019 through Fall 2021
- Project Cost:** Sema Construction, \$23 million
SB-1 funding, \$10.4 million



For more information:



@caltrans8
909.383.4631
www.caltrans8.info



60 swarm

SR-60 Pavement Rehabilitation





swarm

SR-60 Pavement Rehabilitation



Closure Detour Maps Westbound and Eastbound

Westbound Detour



Eastbound Detour

