

Map 1 D - 5 Districts - Washes (Tracts 28 & 47 Shift)

District communities of interest in this map are organized around common watersheds. Water impacts every community of interest in Palm Springs and is so essential that even the city's name bears reference. The typology of Palm Springs easily divides itself into 5 washes: Whitewater, Chino, Tachevah, Tahquitz and Palm Canyon. In this permutation, each of the five districts has stewardship over one of the principal washes of Palm Springs.

In considering total population, two of the five districts would contain equal or greater minority populations as the majority in meeting CVRA requirements. However, when considering only citizen voting age population, all districts shift to majority non-hispanic white due to the large drop-off of latinos in the total population who qualify as voting age citizens.

District 1 - Chino/Whitewater - Northernmost district comprising census areas in the Chino Canyon wash along the Chino Creek north of Tramway Road to its confluence w/ the Whitewater River wash and all census tracts along its northern tributaries of the San Gorgonio River, Snow Creek, Garnet Wash & Mission Creek. Southern boundary follows major roads delimiting One-PS neighborhoods which are kept intact. Minority populations comprise the majority percentage of the total population and include the following One-PS neighborhoods:

Mountain Gate

Desert Highlands/Gateway

Upper West Side (census tract 11 requires adjustment to move to census tract 12 all residents along south side of San Rafael Drive & on Sequoia Road north of Francis Drive)

Four Seasons

Whitewater Club

Desert Park Estates

Gene Autry

District 2 - Tachevah - Tachevah Creek & Detention Dam area including all census tracks north of Tahquitz Canyon Way to Sunrise Way plus Historic Tennis Club & O'Donnell Country Club neighborhoods. Majority district per CVRA. This district would include the following One-PS Neighborhoods:

Little Tuscany

Racquet Club West

Racquet Club Estates (with adjustments from census tract 11 cited under Upper West Side in District 1 above)

Vista Norte

Vista Las Palmas

Old Las Palmas

El Mirador

The Movie Colony

Movie Colony East

Midtown

Historic Tennis Club

District 3 - Airport/East Whitewater - Eastern district comprising census areas in the Whitewater River right bank wash/levee to the west of Sunrise Way from north of the airport until it meets the Tahquitz & Palm Canyon washes to the south. This district creates an equal playing field w/ minority

populations comprising just over 50% of the total population. It would include the following One-PS Neighborhoods:

- Ranch Club Estates
- Sunrise Vista Chino (portion of neighborhood west of Sunrise Way needs to be shifted from census track 25 into census tract 26)
- El Rancho Vista Estates
- Escena
- Oasis del Sol
- Sunmor
- Sunrise Park
- Gateway
- Little Beverly Hills
- Demuth Park
- Lawrence Crossley

District 4 - Tahquitz - Joins communities on both sides of Tahquitz Creek from source to its confluence with Palm Canyon Creek. Includes all neighborhoods north of Rte 111 until it crosses Palm Canyon wash and then only neighborhoods north of Palm Canyon wash (N.B. Deepwell is shifted to District 5 to keep total population of both district within acceptable deviation). Majority district per CVRA. It would include the following One-PS neighborhoods:

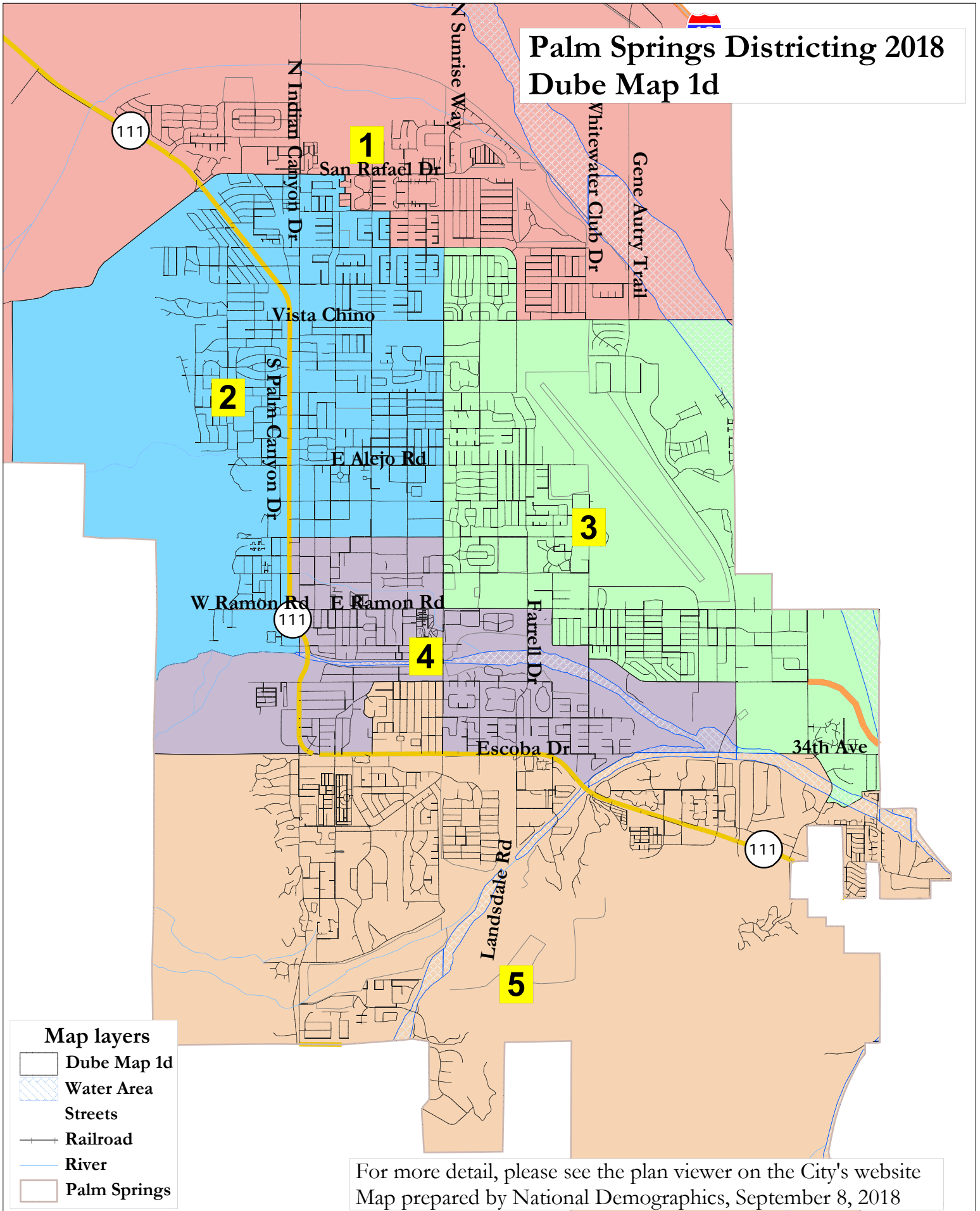
- Baristo
- Warm Sands
- Parkview Mobile Estates
- Tahquitz River Estates
- Sonora Sunrise
- Los Compadres







District 5 - Palm Canyon - Southernmost district which joins communities along Palm Canyon Creek wash and its various southern tributaries to its confluence with Whitewater River. Includes all neighborhoods south of the wash plus those census tracts north of the wash but south of East Palm Canyon Drive (Rte 111). Also contains Deepwell neighborhood to keep deviation between total population in each district with acceptable limits. Majority district per CVRA. It would include the following One-PS neighborhoods:

- Deepwell
- The Mesa
- Twin Palms
- Canyon Corridor
- Indian Canyons
- Andreas Hills
- Araby Commons
- Araby Cove
- Melody Ranch
- Tahquitz Creek Golf Club

Palm Springs Districting 2018

Dube Map 1d



- Map layers**
-  Dube Map 1d
 -  Water Area
 -  Streets
 -  Railroad
 -  River
 -  Palm Springs

For more detail, please see the plan viewer on the City's website
 Map prepared by National Demographics, September 8, 2018

Palm Springs - Dube Map 1d

District		1	2	3	4	5	Total
Ideal	Total Pop	8,585	9,262	9,272	8,502	8,931	44,552
8,910	Deviation from ideal	-325	352	362	-408	21	770
	% Deviation	-3.65%	3.95%	4.06%	-4.58%	0.24%	8.64%
Total Pop	% Hisp	41%	19%	36%	21%	10%	25%
	% NH White	43%	71%	49%	70%	84%	64%
	% NH Black	10%	3%	4%	3%	2%	4%
	% Asian-American	5%	4%	9%	4%	2%	5%
Citizen Voting Age Pop	Total	6,357	7,407	6,337	7,364	7,853	35,317
	% Hisp	22%	14%	21%	17%	8%	16%
	% NH White	62%	76%	64%	75%	86%	73%
	% NH Black	10%	4%	4%	4%	2%	4%
	% Asian/Pac.Isl.	4%	4%	9%	3%	3%	5%
Voter Registration (Nov 2016)	Total	3,962	5,693	5,003	4,915	5,841	25,414
	% Latino est.	21%	11%	18%	13%	8%	14%
	% Spanish-Surnamed	19%	10%	16%	12%	7%	12%
	% Asian-Surnamed	1%	1%	1%	1%	1%	1%
	% Filipino-Surnamed	1%	1%	2%	1%	1%	1%
	% NH White est.	69%	80%	80%	80%	88%	80%
	% NH Black	12%	4%	4%	4%	2%	5%
Voter Turnout (Nov 2016)	Total	3,085	4,642	3,949	3,966	4,986	20,629
	% Latino est.	17%	10%	15%	11%	7%	12%
	% Spanish-Surnamed	16%	9%	14%	10%	6%	10%
	% Asian-Surnamed	1%	2%	1%	1%	1%	1%
	% Filipino-Surnamed	1%	1%	2%	1%	1%	1%
	% NH White est.	72%	81%	82%	82%	89%	82%
	% NH Black	13%	4%	4%	4%	2%	5%
Voter Turnout (Nov 2014)	Total	1,734	2,952	2,467	2,711	3,454	13,317
	% Latino est.	14%	7%	12%	7%	5%	8%
	% Spanish-Surnamed	12%	6%	11%	6%	4%	8%
	% Asian-Surnamed	1%	1%	1%	1%	1%	1%
	% Filipino-Surnamed	1%	1%	2%	1%	0%	1%
	% NH White est.	71%	85%	67%	87%	92%	82%
	% NH Black est.	10%	5%	6%	4%	2%	5%
ACS Pop. Est.	Total	9,457	9,662	9,114	9,138	8,911	46,281
Age	age0-19	23%	14%	17%	11%	6%	14%
	age20-60	49%	52%	48%	46%	38%	47%
	age60plus	28%	34%	35%	42%	56%	39%
Immigration	immigrants	23%	20%	25%	17%	15%	20%
	naturalized	42%	43%	41%	40%	49%	43%
Language spoken at home	english	66%	71%	63%	74%	83%	71%
	spanish	28%	21%	26%	19%	9%	21%
	asian-lang	2%	2%	7%	3%	2%	3%
	other lang	4%	6%	4%	4%	6%	5%
Language Fluency	Speaks Eng. "Less than Very Well"	13%	11%	14%	8%	4%	10%
Education (among those age 25+)	hs-grad	55%	49%	56%	54%	53%	53%
	bachelor	18%	23%	16%	22%	23%	21%
	graduatedegree	11%	14%	13%	15%	17%	14%
Child in Household	child-under18	19%	12%	14%	8%	5%	11%
Pct of Pop. Age 16+	employed	51%	51%	48%	46%	38%	47%
Household Income	income 0-25k	27%	31%	26%	32%	30%	30%
	income 25-50k	24%	23%	29%	25%	22%	24%
	income 50-75k	18%	16%	17%	16%	16%	16%
	income 75-200k	27%	24%	23%	23%	24%	24%
	income 200k-plus	4%	6%	4%	5%	8%	6%
Housing Stats	single family	83%	68%	71%	64%	82%	73%
	multi-family	17%	32%	29%	36%	18%	27%
	rented	33%	48%	46%	49%	31%	41%
	owned	67%	52%	54%	51%	69%	59%
Total population data from the 2010 Decennial Census.							
Surname-based Voter Registration and Turnout data from the California Statewide Database.							
Latino voter registration and turnout data are Spanish-surname counts adjusted using Census Population Department undercount estimates. NH White and NH Black registration and turnout counts estimated by NDC. Citizen Voting Age Pop., Age, Immigration, and other demographics from the 2012-2016 American Community Survey and Special Tabulation 5-year data.							