

Map 1 E - 5 Districts - Washes (Open Spaces Shift - East)

District communities of interest in this map are organized around common watersheds. Water impacts every community of interest in Palm Springs and is so essential that even the city's name bears reference. The typology of Palm Springs easily divides itself into 5 washes: Whitewater, Chino, Tachevah, Tahquitz and Palm Canyon. In this permutation, each of the five districts has stewardship over one of the principal washes of Palm Springs.

In considering total population, two of the five districts would contain equal or greater minority populations as the majority in meeting CVRA requirements. However, when considering only citizen voting age population, all districts shift to majority non-hispanic white due to the large drop-off of latinos in the total population who qualify as voting age citizens.

District 1 - Chino/Whitewater - Northernmost district comprising census areas in the Chino Canyon wash along the Chino Creek north of Tramway Road to its confluence w/ the Whitewater River wash and all census tracts along its northern tributaries of the San Gorgonio River, Snow Creek, Garnet Wash & Mission Creek. Southern boundary follows major roads delimiting One-PS neighborhoods which are kept intact. Minority populations comprise the majority percentage of the total population and include the following One-PS neighborhoods:

- Mountain Gate

- Desert Highlands/Gateway

- Upper West Side (census tract 11 requires adjustment to move to census tract 12 all residents along south side of San Rafael Drive & on Sequoia Road north of Francis Drive)

- Four Seasons

- Whitewater Club

- Desert Park Estates

- Gene Autry

District 2 - Tachevah - Tachevah Creek & Detention Dam area including all census tracks north of Alejo Road east to Palm Canyon Drive then those north Tahquitz Canyon Way east to Sunrise Way. Majority district per CVRA. This district would include the following One-PS Neighborhoods:

- Little Tuscany

- Racquet Club West

- Racquet Club Estates (with adjustments from census tract 11 cited under Upper West Side in District 1 above)

- Vista Norte

- Vista Las Palmas

- Old Las Palmas

- El Mirador

- The Movie Colony

- Movie Colony East

- Midtown

District 3 - Airport/East Whitewater - Eastern district comprising census areas in the Whitewater River right bank wash/levee to the west of Sunrise Way from north of the airport until it meets the Tahquitz & Palm Canyon washes to the south. This district creates an equal playing field w/ minority populations comprising just over 50% of the total population. It would include the following One-PS Neighborhoods:

Ranch Club Estates
Sunrise Vista Chino (portion of neighborhood west of Sunrise Way needs to be shifted from census track 25 into census tract 26)
El Rancho Vista Estates
Escena
Oasis del Sol
Sunmor
Sunrise Park
Gateway
Little Beverly Hills
Demuth Park
Lawrence Crossley

District 4 - Tahquitz - Joins all green (i.e., open space/golf courses) communities on both sides of Tahquitz Creek north of Rte. 111 from Sunrise Way east to its confluence with the Whitewater River at the border with Cathedral City. Also includes neighborhoods east of North Palm Canyon Drive to Sunrise Way between Sunny Dunes Road and Tahquitz Canyon Way. Neighborhoods at source of Tahquitz Creek shifted to District 5 Palm Canyon to maintain overall balance in district populations within acceptable deviation. Majority district per CVRA. It would include the following One-PS neighborhoods:

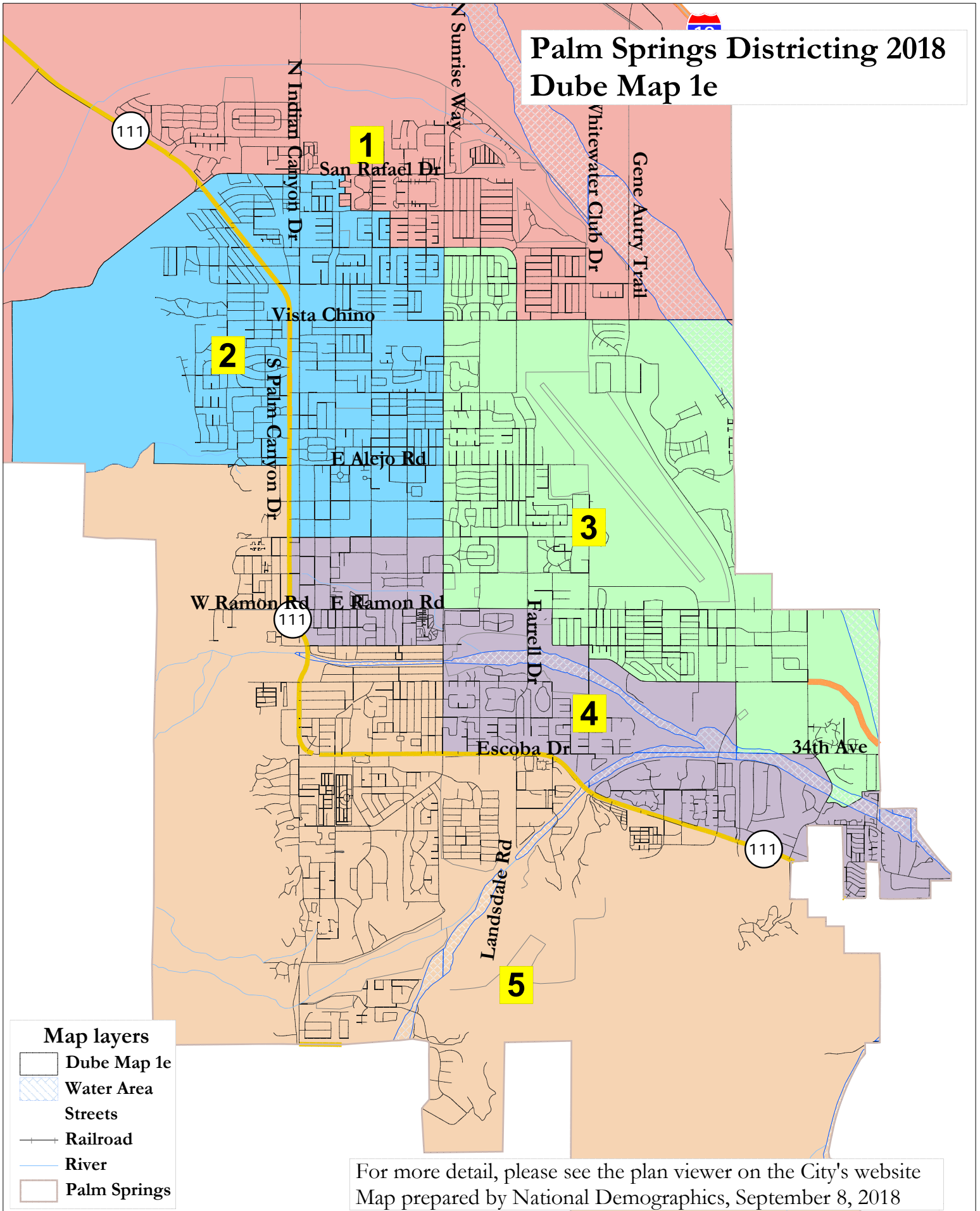
Baristo
Warm Sands
Sonora Sunrise
Los Compadres
Melody Ranch
Tahquitz Creek Golf Club







District 5 - Palm Canyon - Southernmost district which joins communities along Palm Canyon Creek wash and its various southern tributaries to its confluence with Rte 111 where it crosses the wash. Includes all neighborhoods south of Rte 111, plus those census tracts north of the Palm Canyon wash to Sunny Dunes Road west of Sunrise Way and to Alejo Road west of Palm Canyon Drive. Majority district per CVRA. It would include the following One-PS neighborhoods:

Historic Tennis Club
Parkview Mobile Estates
Tahquitz River Estates
Deepwell
The Mesa
Twin Palms
Canyon Corridor
Indian Canyons
Andreas Hills
Araby Commons
Araby Cove

Palm Springs Districting 2018

Dube Map 1e



- Map layers**
-  Dube Map 1e
 -  Water Area
 -  Streets
 -  Railroad
 -  River
 -  Palm Springs

For more detail, please see the plan viewer on the City's website
 Map prepared by National Demographics, September 8, 2018

Palm Springs - Dube Map 1e

District		1	2	3	4	5	Total
Ideal	Total Pop	8,585	8,815	9,272	9,340	8,540	44,552
8,910	Deviation from ideal	-325	-95	362	430	-370	800
	% Deviation	-3.65%	-1.07%	4.06%	4.83%	-4.15%	8.98%
Total Pop	% Hisp	41%	19%	36%	20%	11%	25%
	% NH White	43%	71%	49%	72%	83%	64%
	% NH Black	10%	4%	4%	3%	2%	4%
	% Asian-American	5%	4%	9%	3%	3%	5%
Citizen Voting Age Pop	Total	6,357	7,069	6,337	7,973	7,582	35,317
	% Hisp	22%	15%	21%	15%	10%	16%
	% NH White	62%	76%	64%	78%	83%	73%
	% NH Black	10%	4%	4%	3%	2%	4%
	% Asian/Pac.Isl.	4%	4%	9%	2%	4%	5%
Voter Registration (Nov 2016)	Total	3,962	5,227	5,003	5,330	5,892	25,414
	% Latino est.	21%	11%	18%	12%	8%	14%
	% Spanish-Surnamed	19%	10%	16%	11%	8%	12%
	% Asian-Surnamed	1%	1%	1%	1%	1%	1%
	% Filipino-Surnamed	1%	1%	2%	1%	1%	1%
	% NH White est.	69%	81%	80%	82%	87%	80%
	% NH Black	12%	4%	4%	3%	2%	5%
Voter Turnout (Nov 2016)	Total	3,085	4,258	3,949	4,353	4,983	20,629
	% Latino est.	17%	10%	15%	11%	8%	12%
	% Spanish-Surnamed	16%	9%	14%	10%	7%	10%
	% Asian-Surnamed	1%	2%	1%	1%	1%	1%
	% Filipino-Surnamed	1%	1%	2%	1%	1%	1%
	% NH White est.	72%	82%	82%	83%	88%	82%
	% NH Black	13%	4%	4%	4%	2%	5%
Voter Turnout (Nov 2014)	Total	1,734	2,828	2,467	2,807	3,481	13,317
	% Latino est.	14%	7%	12%	7%	5%	8%
	% Spanish-Surnamed	12%	6%	11%	6%	5%	8%
	% Asian-Surnamed	1%	1%	1%	0%	1%	1%
	% Filipino-Surnamed	1%	1%	2%	1%	0%	1%
	% NH White est.	71%	85%	67%	88%	91%	82%
% NH Black est.	10%	6%	6%	4%	2%	5%	
ACS Pop. Est.	Total	9,457	9,263	9,114	9,880	8,568	46,281
Age	age0-19	23%	14%	17%	11%	6%	14%
	age20-60	49%	52%	48%	42%	42%	47%
	age60plus	28%	33%	35%	47%	52%	39%
Immigration	immigrants	23%	20%	25%	18%	14%	20%
	naturalized	42%	43%	41%	39%	53%	43%
Language spoken at home	english	66%	71%	63%	76%	81%	71%
	spanish	28%	21%	26%	17%	11%	21%
	asian-lang	2%	2%	7%	3%	2%	3%
	other lang	4%	6%	4%	5%	6%	5%
Language Fluency	Speaks Eng. "Less than Very Well"	13%	11%	14%	8%	4%	10%
Education (among those age 25+)	hs-grad	55%	49%	56%	55%	52%	53%
	bachelor	18%	23%	16%	22%	23%	21%
	graduatedegree	11%	14%	13%	14%	19%	14%
Child in Household	child-under18	19%	12%	14%	8%	5%	11%
Pct of Pop. Age 16+	employed	51%	52%	48%	42%	42%	47%
Household Income	income 0-25k	27%	31%	26%	33%	29%	30%
	income 25-50k	24%	22%	29%	26%	20%	24%
	income 50-75k	18%	16%	17%	16%	16%	16%
	income 75-200k	27%	24%	23%	22%	25%	24%
	income 200k-plus	4%	6%	4%	3%	10%	6%
Housing Stats	single family	83%	67%	71%	71%	78%	73%
	multi-family	17%	33%	29%	29%	22%	27%
	rented	33%	48%	46%	44%	35%	41%
	owned	67%	52%	54%	56%	65%	59%
Total population data from the 2010 Decennial Census.							
Surname-based Voter Registration and Turnout data from the California Statewide Database.							
Latino voter registration and turnout data are Spanish-surname counts adjusted using Census Population Department undercount estimates. NH White and NH Black registration and turnout counts estimated by NDC. Citizen Voting Age Pop., Age, Immigration, and other demographics from the 2012-2016 American Community Survey and Special Tabulation 5-year data.							