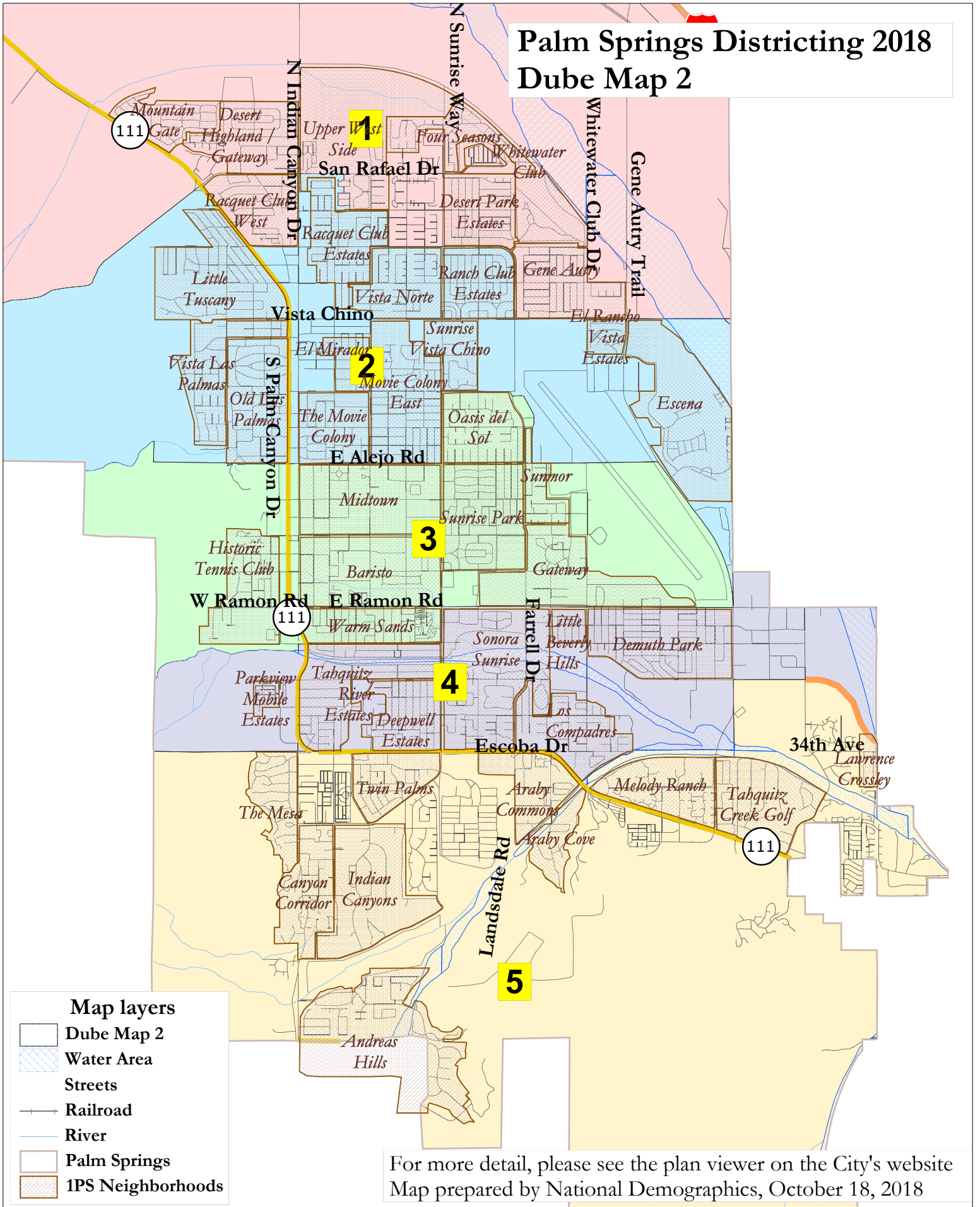





Palm Springs Districting 2018

Dube Map 2



- Map layers**
-  Dube Map 2
 -  Water Area
 -  Streets
 -  Railroad
 -  River
 -  Palm Springs
 -  1PS Neighborhoods

For more detail, please see the plan viewer on the City's website
 Map prepared by National Demographics, October 18, 2018

Palm Springs - Dube Map 2

District		1	2	3	4	5	Total
Ideal	Total Pop	9,195	8,871	9,338	8,544	8,604	44,552
8,910	Deviation from ideal	285	-39	428	-366	-306	794
	% Deviation	3.20%	-0.44%	4.80%	-4.11%	-3.43%	8.91%
Total Pop	% Hisp	39%	22%	28%	26%	11%	25%
	% NH White	45%	67%	62%	62%	83%	64%
	% NH Black	9%	4%	4%	2%	3%	4%
	% Asian-American	4%	5%	4%	8%	2%	5%
Citizen Voting Age Pop	Total	6,824	7,156	7,372	6,549	7,416	35,317
	% Hisp	21%	17%	17%	19%	7%	16%
	% NH White	63%	73%	72%	70%	88%	73%
	% NH Black	10%	5%	4%	2%	1%	4%
	% Asian/Pac.Isl.	4%	4%	5%	8%	3%	5%
Voter Registration (Nov 2016)	Total	4,337	5,688	5,196	4,606	5,587	25,414
	% Latino est.	20%	12%	16%	13%	8%	14%
	% Spanish-Surnamed	18%	11%	15%	12%	7%	12%
	% Asian-Surnamed	1%	1%	1%	1%	1%	1%
	% Filipino-Surnamed	1%	1%	2%	2%	1%	1%
	% NH White est.	67%	77%	84%	82%	90%	80%
	% NH Black	12%	4%	5%	3%	1%	5%
Voter Turnout (Nov 2016)	Total	3,395	4,639	4,096	3,726	4,773	20,629
	% Latino est.	17%	11%	14%	11%	7%	12%
	% Spanish-Surnamed	15%	10%	12%	10%	6%	10%
	% Asian-Surnamed	2%	2%	1%	1%	1%	1%
	% Filipino-Surnamed	1%	1%	1%	1%	1%	1%
	% NH White est.	69%	78%	86%	84%	90%	82%
	% NH Black	12%	4%	5%	3%	1%	5%
Voter Turnout (Nov 2014)	Total	1,894	3,070	2,402	2,664	3,287	13,317
	% Latino est.	13%	8%	8%	10%	5%	8%
	% Spanish-Surnamed	12%	7%	8%	9%	5%	8%
	% Asian-Surnamed	1%	1%	1%	1%	0%	1%
	% Filipino-Surnamed	1%	1%	1%	2%	0%	1%
	% NH White est.	72%	77%	81%	83%	92%	82%
	% NH Black est.	10%	4%	9%	3%	2%	5%
ACS Pop. Est.	Total	10,157	9,167	9,708	8,651	8,598	46,281
Age	age0-19	24%	13%	14%	14%	6%	14%
	age20-60	49%	52%	49%	46%	36%	47%
	age60plus	27%	35%	37%	40%	58%	39%
Immigration	immigrants	23%	19%	21%	20%	15%	20%
	naturalized	41%	45%	39%	43%	47%	43%
Language spoken at home	english	65%	72%	69%	67%	83%	71%
	spanish	29%	20%	22%	23%	8%	21%
	asian-lang	2%	2%	5%	5%	2%	3%
	other lang	4%	6%	4%	5%	6%	5%
Language Fluency	Speaks Eng. "Less than Very Well"	13%	10%	11%	11%	4%	10%
Education (among those age 25+)	hs-grad	54%	50%	55%	53%	53%	53%
	bachelor	18%	23%	19%	19%	24%	21%
	graduatedegree	11%	15%	14%	15%	17%	14%
Child in Household	child-under18	20%	11%	11%	10%	5%	11%
Pct of Pop. Age 16+	employed	51%	51%	48%	48%	37%	47%
Household Income	income 0-25k	27%	28%	34%	26%	30%	30%
	income 25-50k	24%	22%	27%	25%	23%	24%
	income 50-75k	17%	17%	16%	16%	16%	16%
	income 75-200k	27%	26%	19%	27%	23%	24%
	income 200k-plus	4%	7%	4%	6%	7%	6%
Housing Stats	single family	82%	72%	57%	72%	83%	73%
	multi-family	18%	28%	43%	28%	17%	27%
	rented	35%	42%	58%	39%	31%	41%
	owned	65%	58%	42%	61%	69%	59%
Total population data from the 2010 Decennial Census.							
Surname-based Voter Registration and Turnout data from the California Statewide Database.							
Latino voter registration and turnout data are Spanish-surname counts adjusted using Census Population Department undercount estimates. NH White and NH Black registration and turnout counts estimated by NDC. Citizen Voting Age Pop., Age, Immigration, and other demographics from the 2012-2016 American Community Survey and Special Tabulation 5-year data.							

Map 2 - 5 Districts - Washes running East/West

District communities of interest in this map are organized around water and common watersheds. Each district has stewardship over a wash or central hot springs and is designed with access to both east and west city borders. Only one district (Chino/Whitewater) has a total population where minorities are in the majority (55%) but this dissipates to only 37.3% when only citizens of voting age are considered. This is due to the large drop-off of latinos in the total population who do not qualify as voting age citizens (e.g., children, green card holders, other immigrants without voting privileges, convicted felons)

District 1 - Chino/Whitewater - Northernmost district comprising census areas in the Chino Canyon wash along the Chino Creek north of Tramway Road to its confluence w/ the Whitewater River wash and all census tracts along its northern tributaries of the San Gorgonio River, Snow Creek, Garnet Wash & Mission Creek. Southern boundary follows East Racquet Club (except for the Racquet Club Estates neighborhood which is shifted to District 2 to keep total population of both districts within acceptable deviation from other districts' total populations) to North Farrell where it drops to Vista Chino Road. One-PS neighborhoods which are kept intact. Minority populations comprise the majority percentage of the total population and include the following One-PS neighborhoods:

- Mountain Gate

- Desert Highlands/Gateway

- Racquet Club West

- Upper West Side (census tract 11 requires adjustment to move to census tract 12 all residents along south side of San Rafael Drive & on Sequoia Road north of Francis Drive)

- Four Seasons

- Whitewater Club

- Desert Park Estates

- Gene Autry

District 2 - Tachevah - Tachevah Creek Detention Dam area including all census tracks north of Alejo Road but south of District 1 road boundaries to the Whitewater River except for the Oasis del Sol which is shifted to District 3 to keep total population of both districts within acceptable deviation from other districts' total populations. Majority district per CVRA. The Tachevah district would include the following One-PS Neighborhoods:

- Little Tuscany

- Racquet Club Estates (with adjustments from census tract 11 cited under Upper West Side in District 1 above)

- Vista Norte

- Vista Las Palmas

- Old Las Palmas

- El Mirador

- The Movie Colony

- Movie Colony East

- Sunrise Vista Chino

- El Rancho Vista Estates

- Escena

District 3 - Hot Water Springs - Central district comprising census areas running east-west along the Tahquitz Canyon Way around the central Aqua Caliente hot water springs to the western airport boundary. Majority district per CVRA which would include the following One-PS Neighborhoods:

- Oasis del Sol
- Historic Tennis Club
- Midtown
- Sunmor
- Sunrise Park
- Baristo
- Gateway
- Warm Sands

District 4 - Tahquitz - Joins communities on both sides of Tahquitz Creek from source to confluence with Palm Canyon and Whitewater washes. Majority district per CVRA which would include the following One-PS Neighborhoods:

- Parkview Mobile Estates
- Tahquitz River Estates
- Deepwell
- Sonora Sunrise
- Los Compadres
- Little Beverly Hills
- Demuth Park

District 5 - Palm Canyon Wash - Joins communities along Palm Canyon Wash to its confluence with Whitewater River. Includes all neighborhoods south of the wash plus those census tracts north of the wash but south of East Palm Canyon Drive (Rte 111). Majority district per CVRA containing the following One-PS Neighborhoods:

- The Mesa
- Twin Palms
- Canyon Corridor
- Indian Canyons
- Andreas Hills
- Araby Commons
- Araby Cove
- Melody Ranch
- Tahquitz Creek Golf Club
- Lawrence Crossley