

Memo to: Anthony Mejia, Palm Springs City Clerk

From: Roy Clark ^{RC}
1920 Fan Palm Way, Palm Springs 92262 (Four Seasons)
royclark90278@mac.com
760-320-2469

Subject: District That Includes Four Seasons

Date: September 17, 2018

Attached is a mark-up of the NDC Agave Map, which has five districts.

I used District 1 in this map as a starting point to define a district that represents a community of interest that includes the Four Seasons. Important aspects of this community of interest are as follows:

Many communities are along the Whitewater Wash. There are concerns about maintenance and dealing with potential flooding.

Many neighborhoods are along the northern route of the CV Link. There are concerns about intrusion during construction; the final route (expected to be off the levee behind the Four Seasons); and ongoing noise, security, and maintenance issues.

Many neighborhoods depend on the major arterials, Gene Autry Trail, Vista Chino, Sunrise Way, and (upcoming) Sunrise Parkway.

There are two new major housing developments in this district, Serena Park and Miralon, and Escena is continuing development. There may be issues with these developments. There is currently an issue with Serena Park that the City has been slow to resolve.

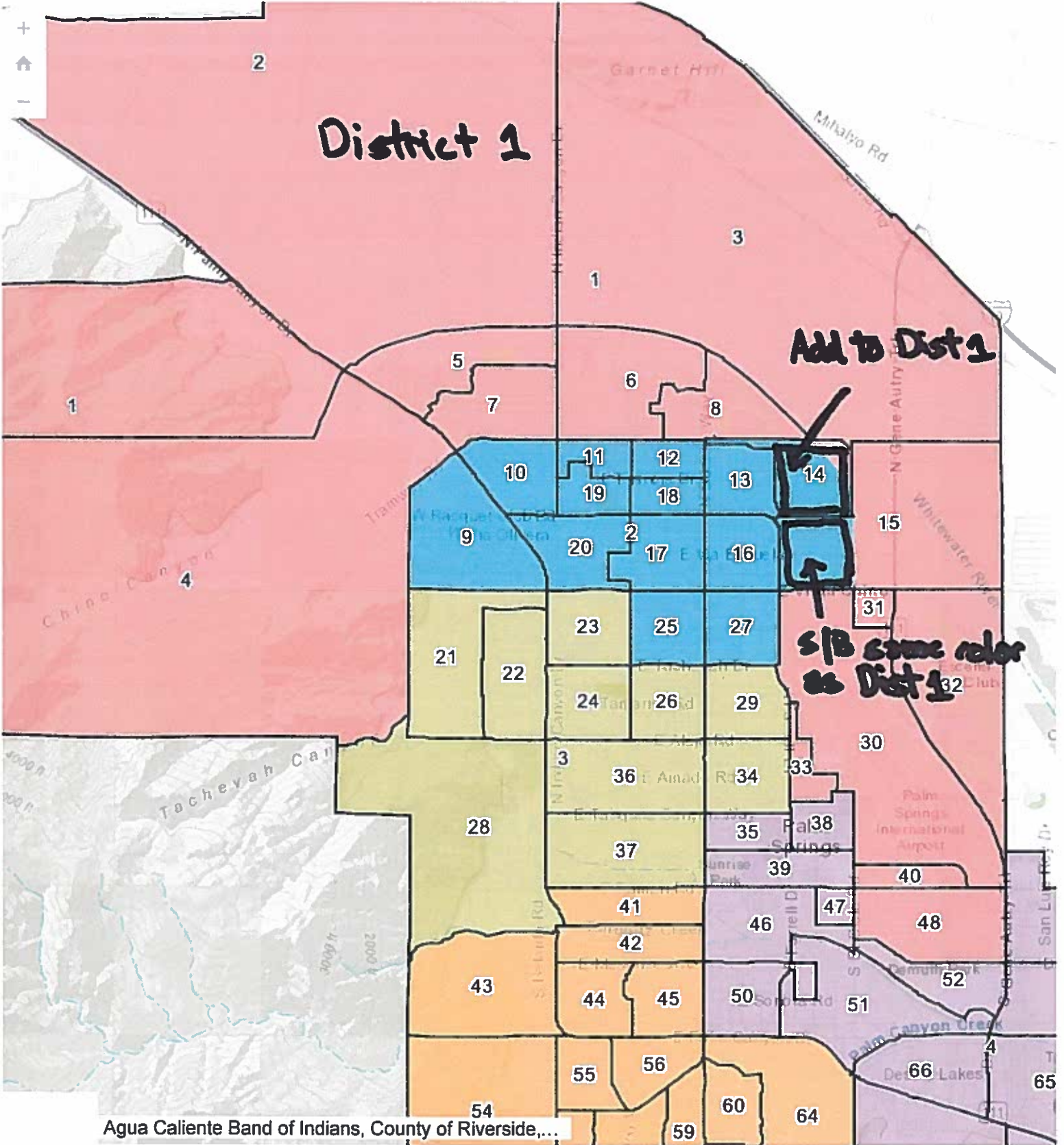
Many neighborhoods experience noise related to the airport and surrounding area. Escena experiences noise from music events at the Air Museum, and other neighborhoods are in the flight paths of airplanes taking off or landing.

Census area 14 should be part of this community of interest and should be added to District 1 in the NDC Agave Map. I have no input to the other districts.

Thank you for your consideration of this input.

NDC Agave Map

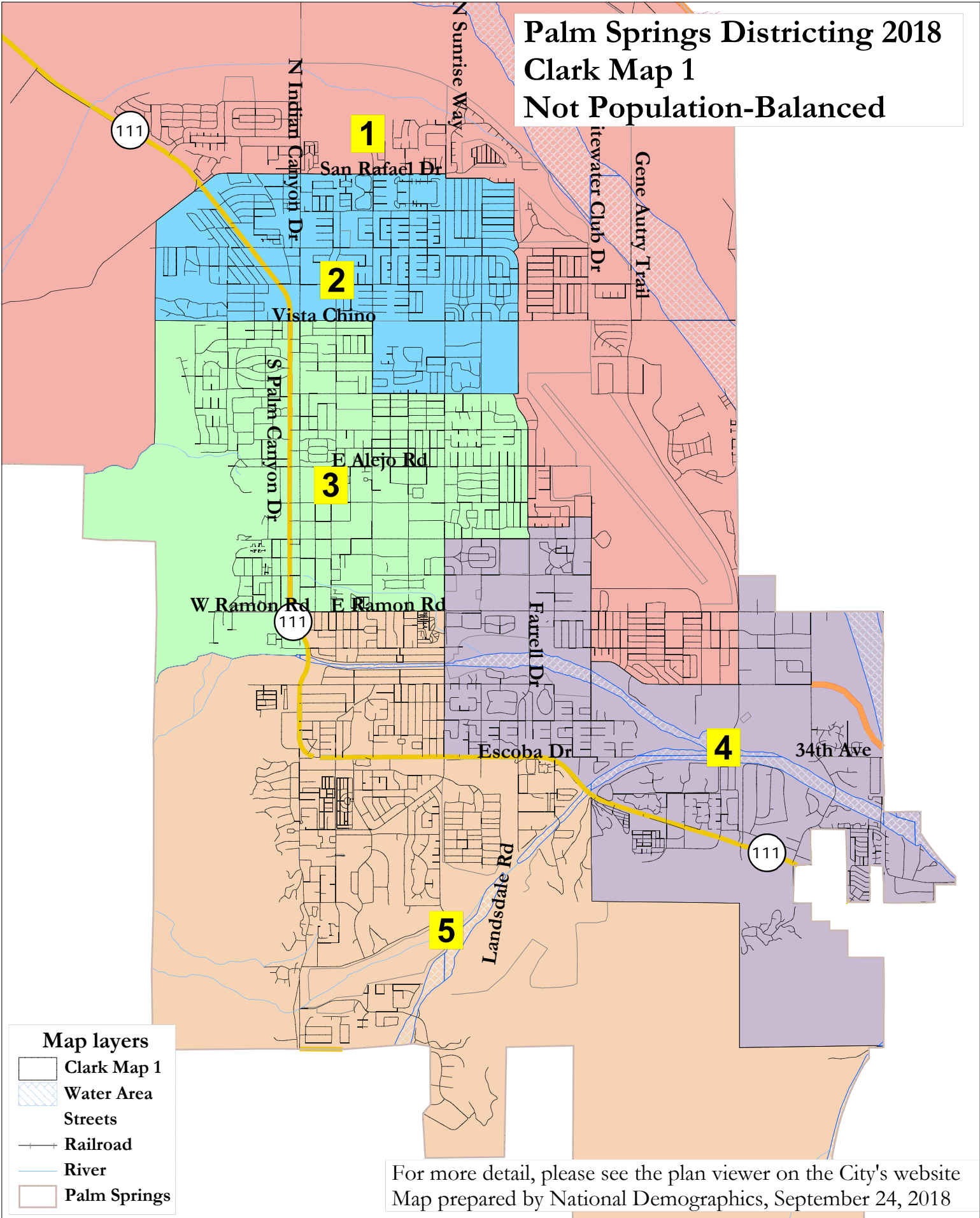
Palm Springs Districtin









Agua Caliente Band of Indians, County of Riverside,...

Roy Clark

**Palm Springs Districting 2018
Clark Map 1
Not Population-Balanced**



- Map layers**
-  Clark Map 1
 -  Water Area
 -  Streets
 -  Railroad
 -  River
 -  Palm Springs

For more detail, please see the plan viewer on the City's website
Map prepared by National Demographics, September 24, 2018

Palm Springs - Crawford Map 1							
District		1	2	3	4	5	Total
Ideal	Total Pop	8,775	9,818	10,053	9,173	6,733	44,552
	Deviation from ideal	-135	908	1,143	263	-2,177	3,320
	% Deviation	-1.52%	10.19%	12.83%	2.95%	-24.43%	37.26%
Total Pop	% Hisp	39%	23%	27%	26%	8%	25%
	% NH White	45%	67%	62%	62%	87%	64%
	% NH Black	10%	3%	4%	3%	2%	4%
	% Asian-American	4%	5%	4%	8%	2%	5%
Citizen Voting Age Pop	Total	6,385	7,851	7,960	7,013	6,109	35,317
	% Hisp	22%	17%	16%	16%	9%	16%
	% NH White	61%	75%	73%	73%	84%	73%
	% NH Black	11%	4%	4%	2%	2%	4%
	% Asian/Pac.Isl.	5%	3%	4%	7%	4%	5%
Voter Registration (Nov 2016)	Total	4,504	5,251	5,554	5,740	4,365	25,414
	% Latino est.	20%	12%	16%	12%	7%	14%
	% Spanish-Surnamed	18%	11%	15%	11%	6%	12%
	% Asian-Surnamed	1%	1%	1%	1%	1%	1%
	% Filipino-Surnamed	1%	1%	2%	1%	1%	1%
	% NH White est.	67%	87%	83%	76%	88%	80%
	% NH Black	12%	4%	5%	2%	2%	5%
Voter Turnout (Nov 2016)	Total	3,522	4,286	4,348	4,743	3,731	20,629
	% Latino est.	16%	11%	14%	11%	7%	12%
	% Spanish-Surnamed	15%	10%	12%	10%	6%	10%
	% Asian-Surnamed	1%	2%	1%	1%	1%	1%
	% Filipino-Surnamed	1%	1%	1%	1%	1%	1%
	% NH White est.	70%	88%	86%	77%	89%	82%
	% NH Black	12%	4%	5%	2%	2%	5%
Voter Turnout (Nov 2014)	Total	2,033	2,846	2,622	3,082	2,735	13,317
	% Latino est.	12%	8%	9%	10%	5%	8%
	% Spanish-Surnamed	11%	7%	8%	9%	4%	8%
	% Asian-Surnamed	1%	1%	1%	1%	1%	1%
	% Filipino-Surnamed	1%	1%	0%	2%	0%	1%
	% NH White est.	73%	86%	82%	75%	92%	82%
	% NH Black est.	10%	3%	8%	2%	2%	5%
ACS Pop. Est.	Total	9,642	10,220	10,449	9,356	6,614	46,281
Age	age0-19	24%	14%	13%	14%	5%	14%
	age20-60	50%	51%	49%	43%	39%	47%
	age60plus	27%	36%	38%	43%	56%	39%
Immigration	immigrants	23%	20%	21%	22%	13%	20%
	naturalized	41%	44%	38%	40%	61%	43%
Language spoken at home	english	66%	72%	70%	68%	84%	71%
	spanish	29%	20%	22%	21%	8%	21%
	asian-lang	2%	2%	4%	6%	2%	3%
	other lang	4%	6%	4%	5%	6%	5%
Language Fluency	Speaks Eng. "Less than Very Well"	13%	11%	11%	11%	3%	10%
Education (among those age 25+)	hs-grad	54%	51%	55%	56%	50%	53%
	bachelor	19%	22%	20%	19%	25%	21%
	graduatedegree	11%	14%	14%	13%	20%	14%
Child in Household	child-under18	19%	11%	11%	11%	4%	11%
Pct of Pop. Age 16+	employed	51%	50%	47%	44%	40%	47%
Household Income	income 0-25k	28%	27%	34%	32%	24%	30%
	income 25-50k	24%	23%	27%	26%	20%	24%
	income 50-75k	17%	17%	16%	15%	17%	16%
	income 75-200k	27%	26%	19%	23%	28%	24%
	income 200k-plus	4%	7%	4%	4%	10%	6%
Housing Stats	single family	81%	74%	57%	78%	82%	73%
	multi-family	19%	26%	43%	22%	18%	27%
	rented	36%	40%	58%	37%	29%	41%
	owned	64%	60%	42%	63%	71%	59%
Total population data from the 2010 Decennial Census.							
Surname-based Voter Registration and Turnout data from the California Statewide Database.							
Latino voter registration and turnout data are Spanish-surname counts adjusted using Census Population Department undercount estimates. NH White and NH Black registration and turnout counts estimated by NDC. Citizen Voting Age Pop., Age, Immigration, and other demographics from the 2012-2016 American Community Survey and Special Tabulation 5-year data.							