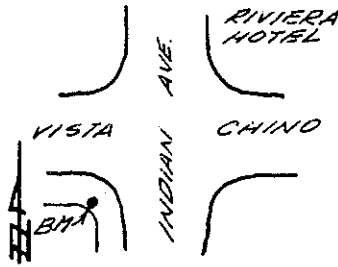
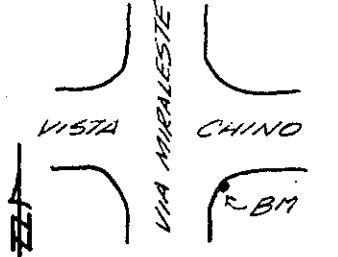
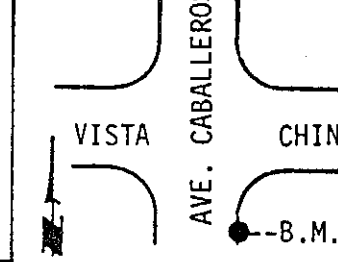
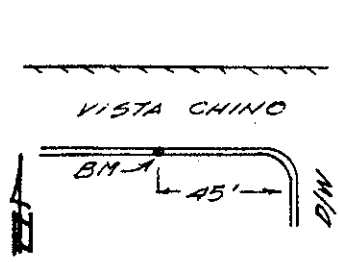
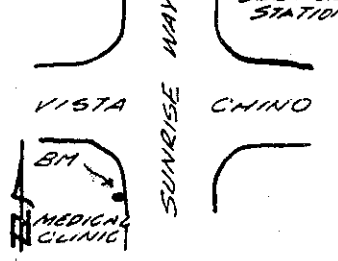




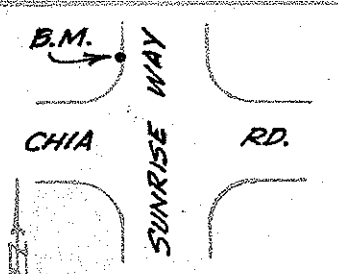




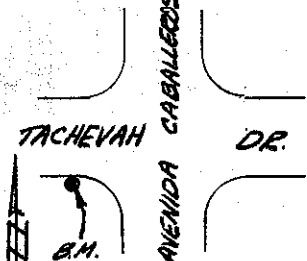


SECTION 11

LOCATION	DESCRIPTION	ELEVATION	BENCHMARK
 <p>VISTA CHINO INDIAN AVE. RIVIERA HOTEL</p>	<p>U.S.C. & G.S. Bronze cap K-753 near back of sidewalk S.W. corner of the intersection of Vista Chino and Indian Avenue</p> <p>NEEDS TO BE RESET 7/24/96</p>	562.312	Scorpio (K-753)
 <p>VISTA CHINO VIA MIRALESTE</p>	<p>Reinforced nail in curb S.E. M.O.C. at intersection of Vista Chino and Via Miraleste</p> <p>NEEDS TO BE RESET 7/24/96</p>	536.030	11-2
 <p>VISTA CHINO AVE. CABALLEROS</p>	<p><u>2" BRASS DISC STAMPED " C.P.S. BM S-1 RESET 1986"</u> <u>ON THE SSE BCR TOP OF CURB AT THE INTERSECTION</u> <u>OF VISTA CHINO AND AVE. CABALLEROS</u></p> <p>SEE LEVEL BOOK(L.B.) 1, PAGE 38</p>	524.905	S-1 RESET
 <p>VISTA CHINO</p>	<p>Reinforced nail in South curb Vista Chino, 45' West of driveway to First Southern Baptist Church</p> <p>NEEDS TO BE RESET 7/24/96</p>	517.064	11-4
 <p>VISTA CHINO SUNRISE WAY</p>	<p>2" Bronze disc stamped C.P.S.B.M. S2-1971 set in concrete behind S.S.W. B.C.R. Vista Chino and Sunrise Way</p>	510.587 RESET SEE SEC. 1 T45, R4E	S-2

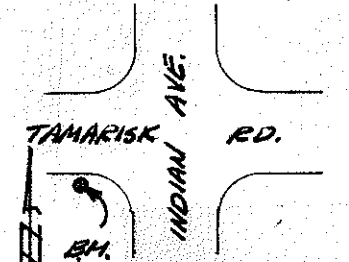

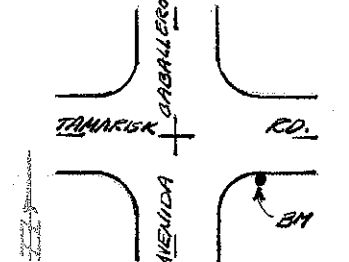


SECTION 11

LOCATION	DESCRIPTION	ELEVATION	BENCHMARK
 <p>INDIAN AVE CAMINO MONTE VISTA</p>	<p>Reinforced nail in west curb Indian Avenue approx. 50' North of centerline Camino Monte Vista 41 @ BCR</p> <p>NEEDS TO BE RESET 7/24/96</p>	<p>545.420</p>	<p>11-6</p>
 <p>MIRALESTE CHIA RD. VIA</p>	<p>Chiseled box S.E. M.O.C. Chia and Via Miraleste</p> <p>NEEDS TO BE RESET, 7/24/96</p>	<p>523.940</p>	<p>11-7</p>
 <p>CHIA RD. CABALLEROS</p>	<p>Chiseled box N.W. M.O.C. Chia and Caballeros</p> <p>NEEDS TO BE RESET 7/24/96</p>	<p>511.645</p>	<p>11-8</p>
 <p>PASATIEMPO RD. RES. 265</p>	<p>2" C.P.S. Bronze disc set on top of east curb of Pasatiempo Road 300 ft. South of centerline of Paseo El Mirador in front of Residence #265</p>	<p>492.179</p>	<p>11-9</p>
 <p>B.M. CHIA RD. SUNRISE WAY</p>	<p>2" C.P.S. bronze disc stamped: "11-10 1973" set in top of curb at the N.N.W. curb return at the intersection of Chia Road and Sunrise Way.</p>	<p>498.453</p>	<p>11-10</p>

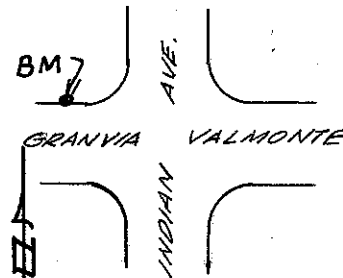

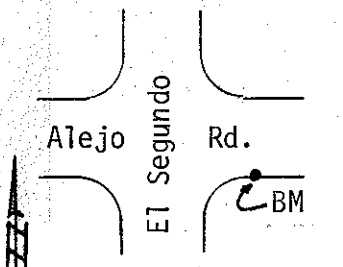
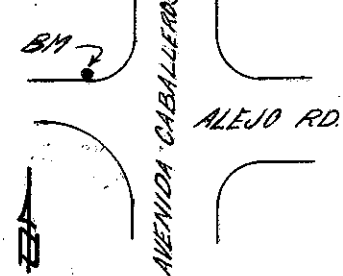

SECTION 11

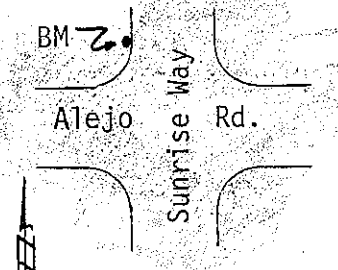
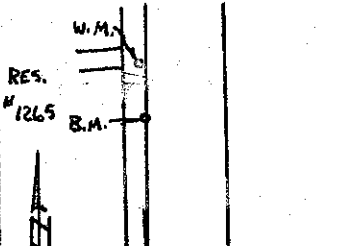
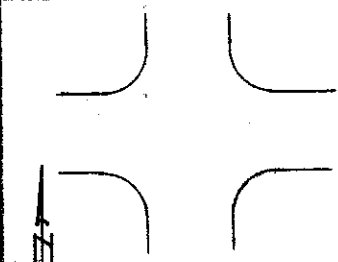
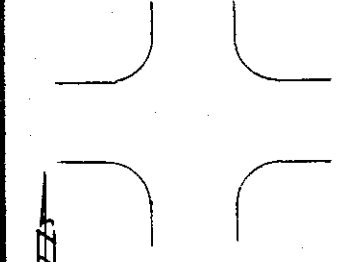
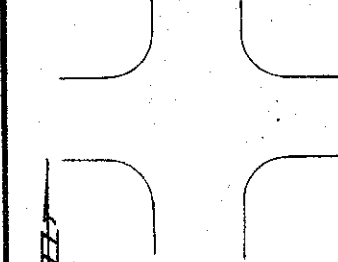
LOCATION	DESCRIPTION	ELEVATION	BENCHMARK
 <p>TACHEVAH DR. INDIAN AVE.</p>	<p>3" Bronze disc set in concrete behind light standard at S.E. corner B.C.R. at the intersection of Indian Avenue and Tachevah Drive</p>	516.179	S-5
 <p>TACHEVAH DR. VIA MIRALESTE</p>	<p>2" Bronze disc stamped "C.P.S. B.M. 11-12 Reset 1975." Set in top of curb @ W.S.W. curb return of Tachevah Dr. and Via Miraleste</p>	505.487	11-12
 <p>TACHEVAH DR. AVENIDA CABALLEROS</p>	<p>2" Bronze Disc Stamped "C.P.S. B.M. S-4 Reset 1979" Set in Top of Curb W.S.W. Return at the Intersection of Avenida Caballeros and Tachevah Dr.</p> <p>F.B. #79 Pg. 111</p>	495.127	S-4
 <p>TACHEVAH DR. HERMOSA DR.</p>	<p>Top F.H. S.W. corner Tachevah and Hermosa</p> <p>NEEDS TO BE RESET 7/21/06</p>	493.219	11-14
 <p>TACHEVAH DR. SUNRISE WAY</p>	<p>2" Bronze disc stamped "C.P.S. B.M. S-3 reset 1975." Set in top of curb @ S.S.E. curb return of Tachevah Dr. and Sunrise Way.</p> <p>NEEDS TO BE RESET 7/21/06</p>	483.095	S-3

SECTION 11

LOCATION	DESCRIPTION	ELEVATION	DATE
 <p>TAMARISK RD. INDIAN AVE. B.M.</p>	<p>2" Bronze Disc Stamped "C.P.S. B.M. 11-16 Reset 1979" Set in Top of Curb W.S.W. Return at the Intersection of Indian Ave. and Tamarisk Rd.</p> <p>F.B. #79 Pg. 110</p>	494.824	11-16
 <p>TAMARISK RD. VIA MIRALESTE B.M.</p>	<p>2" Bronze disc stamped "C.P.S. B.M. 11-17 reset 1975." Set in top of curb @ N.N.E. curb return of Tamarisk Rd. and Via Miraleste.</p>	487.075	11-17
 <p>TAMARISK RD. AVENIDA CABALLEROS B.M.</p>	<p>2" BRONZE DISC STAMPED "C.P.S. B.M. 11-18 RESET 1975" SET IN TOP OF E.S.E. CURB RETURN @ AVENIDA CABALLEROS & TAMARISK RD.</p> <p>RESET JUNE 1975</p>	481.024	11-18
 <p>TAMARISK RD. HERMOSEA DR. B.M.</p>	<p>Nail set in concrete in monument well and frame at the intersection of Hermosa Drive and Tamarisk Road</p> <p>NEEDS TO BE RESET</p>	474.549	11-19
 <p>TAMARISK RD. SUNRISE WAY B.M.</p>	<p>2" Bronze disc stamped "C.P.S. B.M. 11-20 reset 1975." Set in top of curb @ E.N.E. curb return of Tamarisk Rd. and Sunrise Way.</p>	471.105	11-20

SECTION 11

LOCATION	DESCRIPTION	ELEVATION	
 <p>BM 7 AVE. GRANVIA VALMONTE INDIAN</p>	<p>Corps. of Engineers Bronze disc T.C. 107 on North curb Granvia Valmonte at W.N.W. corner of the intersection of Indian Avenue and Granvia Valmonte</p>	484.094	S-6
 <p>ALEJO RD. CALLE ENCILIA BM 1</p>	<p>Chiseled box on W.S.W. B.C.R. at the intersection of Alejo Road and Calle Encilia</p> <p>NEEDS TO BE RESET 7/21/90</p>	473.877	11-21
 <p>Alejo Rd. El Segundo BM</p>	<p>2" Bronze disc stamped "CPS BM 11-22 Reset 1981" in ESE curb return of Alejo Rd. at El Segundo.</p> <p>FB #81 PG 118</p>	470.312	11-22 Sec. 14
 <p>BM 2 ALEJO RD. AVENIDA CABALLEROS</p>	<p>Corps of Engineers Bronze disc T.C. 112 on top of curb at W.N.W. corner of Alejo Road and Avenida Caballeros intersection</p>	465.921	L-6
 <p>ALEJO RD. HERMOSA DR. BM</p>	<p>2" bronze disk stamped "C.P.S. B.M. 11-24 Reset 1979" set in sidewalk behind S.S.E. curb return at the intersection of Hermosa Dr. and Alejo Rd.</p> <p>FB #79 Pg 25</p>	462.269	11-24

LOCATION	DESCRIPTION Section 11	ELEVATION	BENCHMARK
	<p>2" Bronze disc stamped "CPS BM L-5 Reset 1981" on the NNW curb return of Sunrise Way and Alejo Road.</p> <p>FB #81 PG 119</p>	<p>458.274</p>	<p>L-5 Sec. 11</p>
	<p>2" Bronze disc stamped "C.P.S. B.M. 11-13" set in west curb 12' south of water meter box in front of Res. #1265 Via Donna.</p> <p>F.B. 80 Pg. 126</p>	<p>505.025</p>	<p>11-13</p>
	<p>_____</p> <p>_____</p> <p>_____</p> <p>_____</p> <p>_____</p>	<p>_____</p>	<p>_____</p>
	<p>_____</p> <p>_____</p> <p>_____</p> <p>_____</p> <p>_____</p>	<p>_____</p>	<p>_____</p>
	<p>_____</p> <p>_____</p> <p>_____</p> <p>_____</p> <p>_____</p>	<p>_____</p>	<p>_____</p>