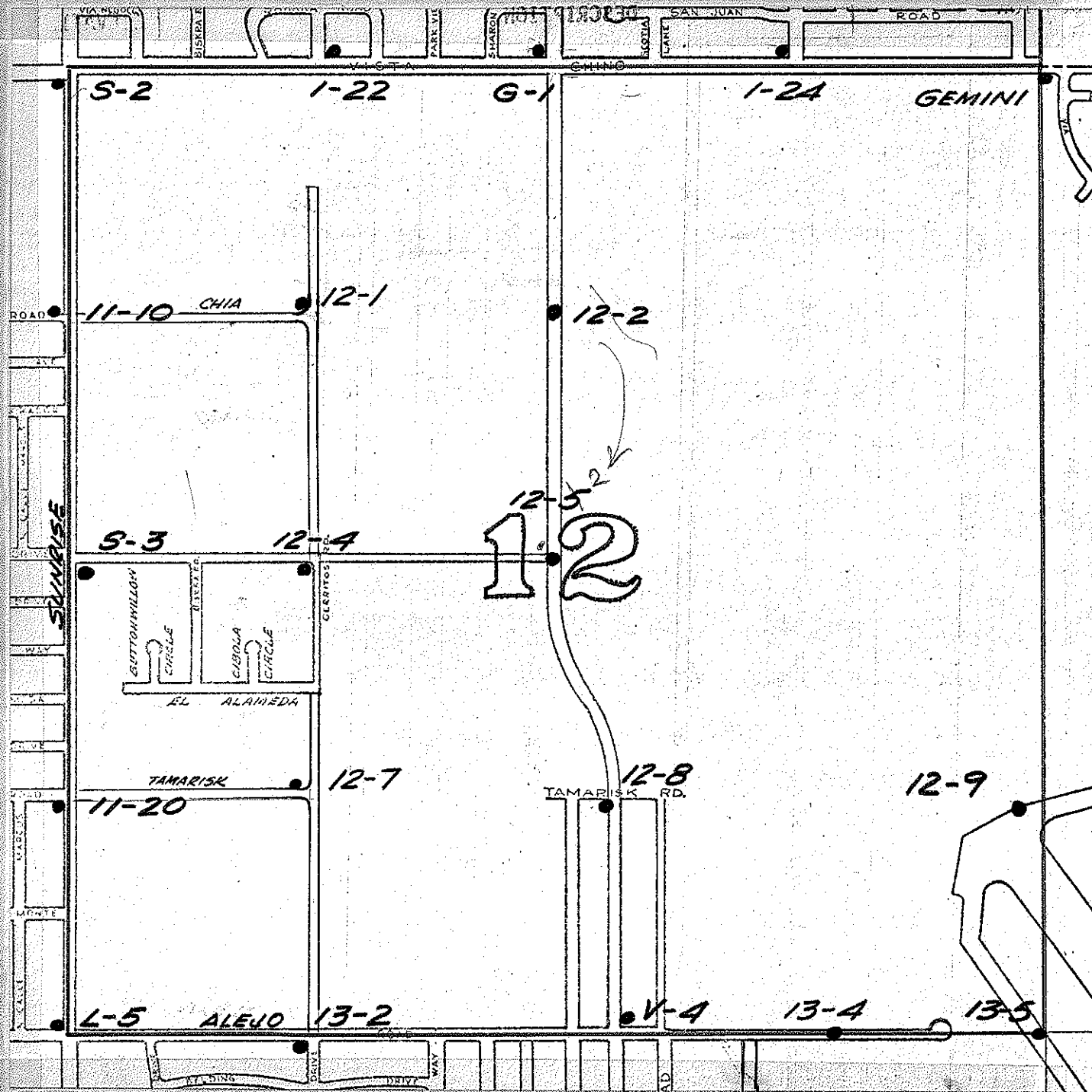


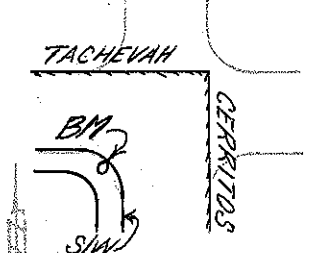



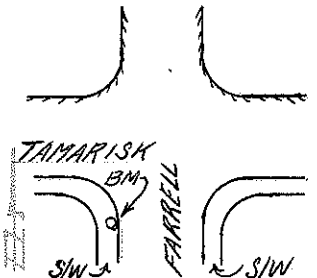

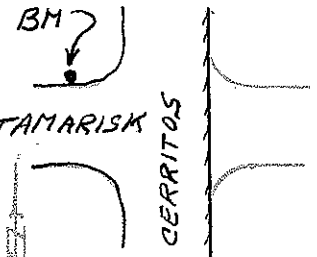
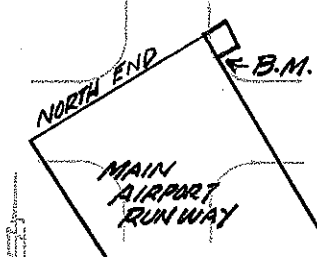
2242



SECTION 12

LOCATION	DESCRIPTION	ELEVATION	BENCHMARK
	<p>See Section #11 See Section #1 See Section #1 See Section #1 See Section #7 See Section #11 See Section #13 See Section #13 See Section #13 See Section #13 See Section #13 See Section #11 See Section #11</p>		<p>S-2 1-22 G-1 1-24 Gemini L-5 13-2 V-4 13-4 13-5 11-10 S-3</p>
	<p>2" Brass Cap set in C.P.S. monument well 1/4 mile south of the intersection of Farrell and Vista Chino on Farrell</p>	<p>479.329</p>	<p>12-2</p>
	<p>Chiseled box on M.O.C. S.W. corner intersection of Tachevah Drive and Cerritos Road</p> <p>NEEDS TO BE RESET 7/24/96</p>	<p>476.362</p>	<p>12-4</p>
	<p>2" Brass cap set in C.P.S. monument well at center of Section 12 on Farrell Drive</p>	<p>469.970</p>	<p>12-5</p>

SECTION 12

LOCATION	DESCRIPTION	ELEVATION	REMARKS
	<p>Chiseled box on S.S.W. B.C.R. at the intersection of Farrell Drive and Tamarisk Road</p> <p>NEEDS TO BE RESET 7/29/96</p>	458.305	12-8
	<p>2" C.P.S. Bronze disc stamped "12-1" set in NNW curb return at Chia Rd. and Cerritos Rd.</p>	490.502	12-1
	<p>2" C.P.S. Bronze disc stamped "12-7" set in WNW curb return at Tamarisk Rd. and Cerritos Rd.</p> <p>NEEDS TO BE RESET 7/29/96</p>	464.843	12-7
	<p>U.S.C. & G.S. Brass Cap stamped "A.B. 1959" STA. B" set in 3' x 3' concrete base of runway light at east side of the north end of the airport main runway.</p>	447.252	12-9
