


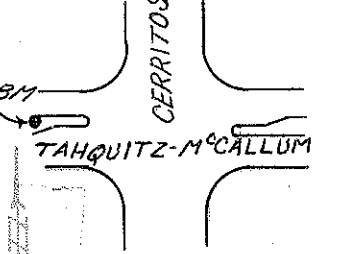
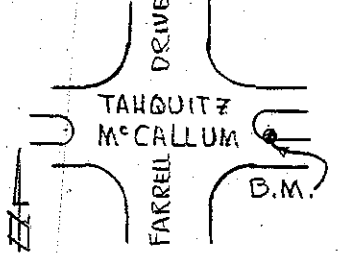
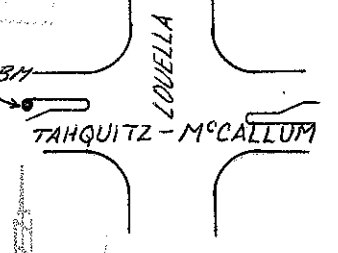

SECTION 13

LOCATION	DESCRIPTION	ELEVATION	SECTION
<p>BM L-5 Alejo Rd. Sunrise Way</p>	<p>2" Bronze disc stamped "CPS BM L-5 Reset 1981" on the NNW curb return of Sunrise Way and Alejo Road.</p> <p>FB #81 PG.119</p>	458.274	L-5 Sec. 11
<p>ALEJO CERRITOS B.M. D.W.A. WELL</p>	<p>2" Bronze disc stamped "C.P.S. B.M. 13-2 Reset 1975." Set in top of curb @ E.S.E. curb return of Alejo Rd. and Cerritos Dr. ECR</p>	453-332	13-2
<p>ALEJO FARRELL B.M.</p>	<p>2" Bronze disc stamped "C.P.S. B.M. V-4 reset 1975" set in top of curb at N.N.E. return at Alejo Road and Farrell Drive.</p> <p>Field Book #75, pg. 221 11-11-75</p>	447.085	V-4
<p>BEG. BERM NEW BM ALEJO RD. FIRE HYDRANT ENT END CURB</p>	<p>2" Bronze disc stamped "C.P.S. B.M. 13-4 reset 1979" set by fire hydrant in top of curb N.N.W. return at the intersection of Alejo Rd. and the entrance to the Unified School District Service Center.</p> <p>FB. #79 Pg. 192</p>	439.691	13-4
<p>(TAXIWAY) BM</p>	<p>Bronze disc set in iron pipe 2' west of west edge of taxiway at N.E. corner of Section 13</p>	436.086	13-5

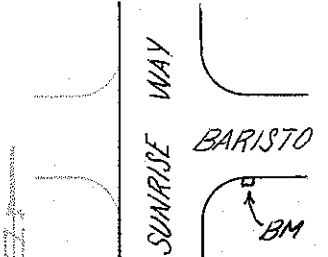
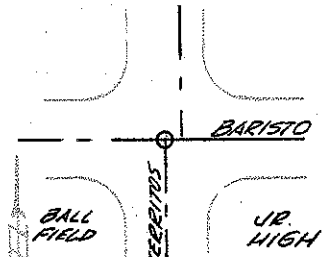
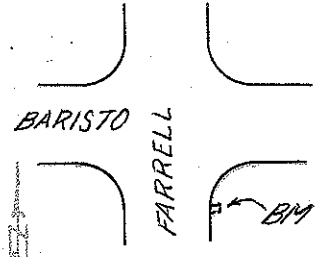
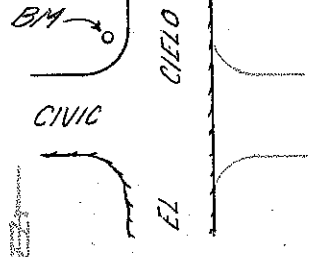
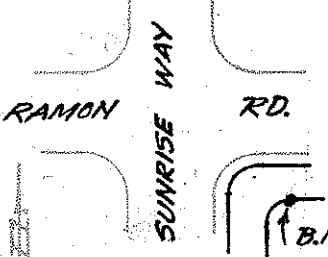
SECTION 13

LOCATION	DESCRIPTION	ELEVATION	BENCHMARK
<p>B.M. → AMADO RD SUNRISE WAY</p>	<p>2" bronze disc stamped "C.P.S. B.M. 13-6 Reset 1979" set in W.N.W. curb return at the intersection of Sunrise Way and Amado Rd.</p> <p>FB #79 Pg. 26</p>	446.017	13-6
<p>B.M. → AMADO RD CERRITOS DRIVE</p>	<p>Chiseled box on N.W. corner M.O.C. at the inter- section of Amado Road and Cerritos Drive</p> <p>NEEDS TO BE RESET 7/29/96</p>	439.919	13-7
<p>B.M. → AMADO RD FARRELL DRIVE</p>	<p>Reinforced nail in west curb Farrell Drive at N.W. B.C.R. at the intersection of Amado Road and Farrell Drive</p> <p>NEEDS TO BE RESET 7/29/96</p>	434.161	13-8
<p>E. CIVIC N. CIVIC B.M. →</p>	<p>Chiseled box on curb at S.W. M.O.C. intersection of Civic Drive 3000 East and Civic Drive 300 North</p> <p>NEEDS TO BE RESET 7/29/96</p>	427.244	13-9
<p>NEW B.M. → EL CIELO RD TOWER RD.</p>	<p>2" Bronze Disc stamped "C.P.S. B.M. 13-10 Reset 1979" set in top of curb N.N.E. return at the intersection of El Cielo Rd. and Tower Rd.</p> <p>FB. #79 Pg. 192</p>	424.739	13-10

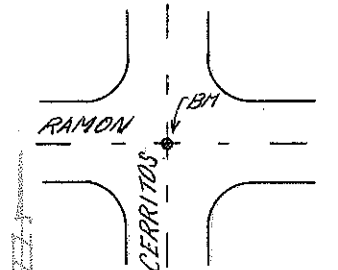
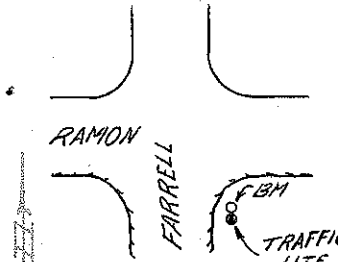
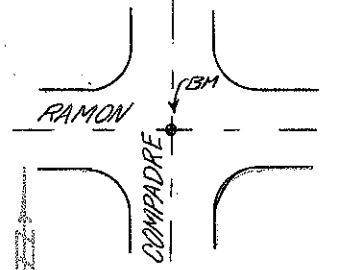
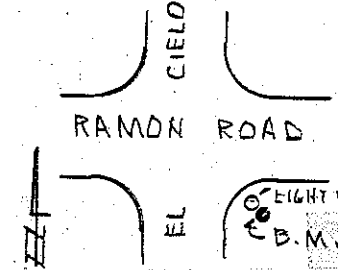
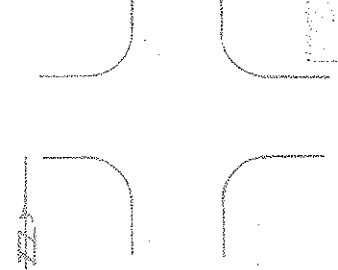
SECTION 13

LOCATION	DESCRIPTION	ELEVATION	BENCH MARK
 <p>TAHQUITZ - McCALLUM SUNRISE WAY B.M.</p>	<p>2" Bronze disc stamped "C.P.S. B.M. L-4 reset 1975." Set in top of curb @ E.S.E. curb return of Tahquitz-McCallum Way and Sunrise Way.</p>	432.796	L-4
 <p>TAHQUITZ - McCALLUM CERRITOS DRIVE B.M.</p>	<p>Reinforced nail on north curb of central island of Tahquitz-McCallum Way 100' west of central nose of island at Cerritos Drive south</p> <p>NEEDS TO BE RESET 7/29/96</p>	428.163	13-12
 <p>TAHQUITZ - McCALLUM FARRELL DRIVE B.M.</p>	<p>Reset 2" C.P.S. Bronze Disc. 1983, set in top of curb on south side of island at Tahquitz-McCallum Way and Farrell Drive.</p>	422.639	V-3
 <p>TAHQUITZ - McCALLUM LOUELLA DRIVE B.M.</p>	<p>Reinforced nail on north curb of central island of Tahquitz-McCallum Way 93' west of nose of island at Louella Drive</p> <p>NEEDS TO BE RESET 7/29/96</p>	420.238	13-14
 <p>TAHQUITZ - McCALLUM CITY HALL B.M.</p>	<p>U.S.C. & G.S. Bronze disc set at east side of entrance to City Hall Reset 1970</p>	420.240	Virgo

SECTION 13

LOCATION	DESCRIPTION	ELEVATION	BENCHMARK
 <p>SUNRISE WAY BARISTO</p>	<p>Chiseled box E.S.E. return at Baristo Road and Sunrise Way</p> <p>NEEDS TO BE RESET 7/29/96</p>	421.235	13-16
 <p>BARISTO CERRITOS BALL FIELD JR HIGH</p>	<p>2" C.P.S. Bronze disc set in I.P. in Monument well at centerline of Cerritos and Baristo</p>	415.559	13-17
 <p>BARISTO FARRELL</p>	<p>Chiseled box at S.E. B.C.R. Baristo Road and Farrell Drive</p> <p>NEEDS TO BE RESET 7/21/96</p>	409.274	13-18
 <p>CIVIC EL CIELO</p>	<p>Top F.H. #605 N.W. corner El Cielo and Civic Drive at DMV</p> <p>NEEDS TO BE RESET 7/29/96</p>	411.394	13-20
 <p>RAMON SUNRISE WAY RD.</p>	<p>2" C.P.S. bronze disc stamped: "L-3 reset 1973" set in top of south curb at E.S.E. return of frontage road at the intersection of Ramon Road and Sunrise Way.</p>	409.312	L-3

SECTION 13

LOCATION	DESCRIPTION	ELEVATION	BENCHMARK
	<p>2" C.P.S. Brass cap set in monument well at the intersection of Ramon Road and Cerritos Drive (Partition Way)</p>	<p>405.710</p>	<p>13-22</p>
	<p>2" C.P.S. Bronze disc set in concrete near S.E. corner traffic light post at the intersection of Ramon Road and Farrell Drive <i>3/1/90</i></p>	<p>396.884</p>	<p>V-2</p>
	<p>2" C.P.S. Bronze disc set in monument well and frame at the intersection of Ramon Road and Compadre Road</p>	<p>393.648</p>	<p>13-24</p>
	<p>Set 2" C.P.S. Bronze Disc in conc. near S.E. cor. traffic light post at Ramon Rd. & El Cielo Rd. stamped BM V-1 reset 1982.</p>	<p>393.132</p>	<p>V-1</p>
	<p></p>	<p></p>	<p></p>

FB #82 Pg 59