

K-2

G-3

2-1

3-10

2-2

1-6

INDIAN AVE

SUNRISE WAY

INDIAN AVE

SUNRISE WAY

3-20

3-20-A

2-4

2-6

2
S-10

PASEO DE ANACA

3-20

3-20-A

2-7

2-8

2-9

1-16

LOUISE DR.

AVENIDA

S-2

SCORPIO

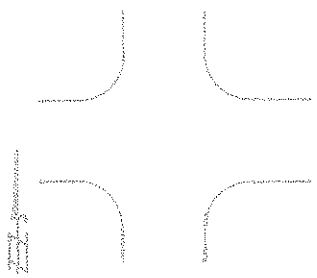
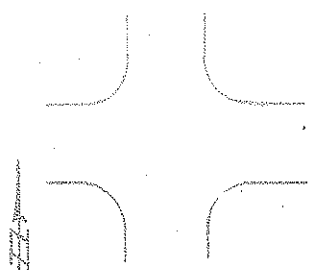
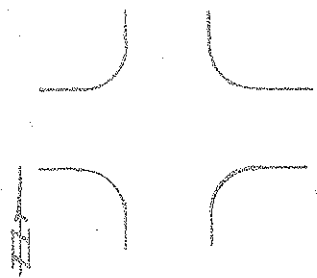


11-2

S-1

11-4

DE SP

VIA REG

LOCATION	DESCRIPTION	DISTANCE	REMARKS
	See Section #3 See Section #1 See Section #3 See Section #3 See Section #3 See Section #1		K-2 G-3 3-10 1-6 K-1 G-2
	See Section #3 See Section #1 See Section #3 See Section #11 See Section #11 See Section #3		3-20 1-16 Scorpio (K753) S-1 S-2
	See Section #1		
	Chiseled box on E.N.E. B.C.R. at the intersection of Starr Road and Francis Drive	576.610	2-1
	Chisel box on S.S.E. B.C.R. at the intersection of Avenida Caballeros and Francis Drive	561.481	2-2

	<p>Chiseled box at S.E. M.O.C. of the curb at the intersection of Starr Road and Racquet Club Drive</p>	<p>565.450</p>	<p>2-4</p>
	<p>2" C.P.S. bronze disc stamped "S-10 1971" set in concrete behind light standard at the S.E. corner of intersection of Avenida Caballeros and Racquet Club Drive</p>	<p>551.035</p>	<p>S-10</p>
	<p>Chiseled box on curb at S.W. M.O.C. at the intersection of Racquet Club Road and Aurora Drive</p>	<p>546.806</p>	<p>2-6</p>
	<p>SET 2" BRASS CAP STAMPED " C.P.S. BM 2-7 RESET 1986", AT THE WSW COR. BCR AT THE INTERSECTION OF VIA ESCUELA AND VIA MIRALESTE</p> <p>SEE LEVEL BOOK(L.B.) 1, PAGE 44</p>	<p>548.820</p>	<p>2-7 RESET</p>
	<p>SET 2" BRASS CAP STAMPED " C.P.S. BM 2-8 RESET 1986", ON WSW COR. BCR CURB RETURN AT THE INTERSECTION OF AVE. CABALLEROS AND VIA ESCUELA</p> <p>SEE LEVEL BOOK(L.B.) 1, PAGE 44</p>	<p>539.324</p>	<p>2-8 RESET</p>

SECTION 2

BENCHMARK

			BENCHMARK
	<p>Chiseled box on the E.N.E. B.C.R. at the inter- section of Via Escuela and Carillo Road</p>	<p>533.333</p>	<p>2-9</p>