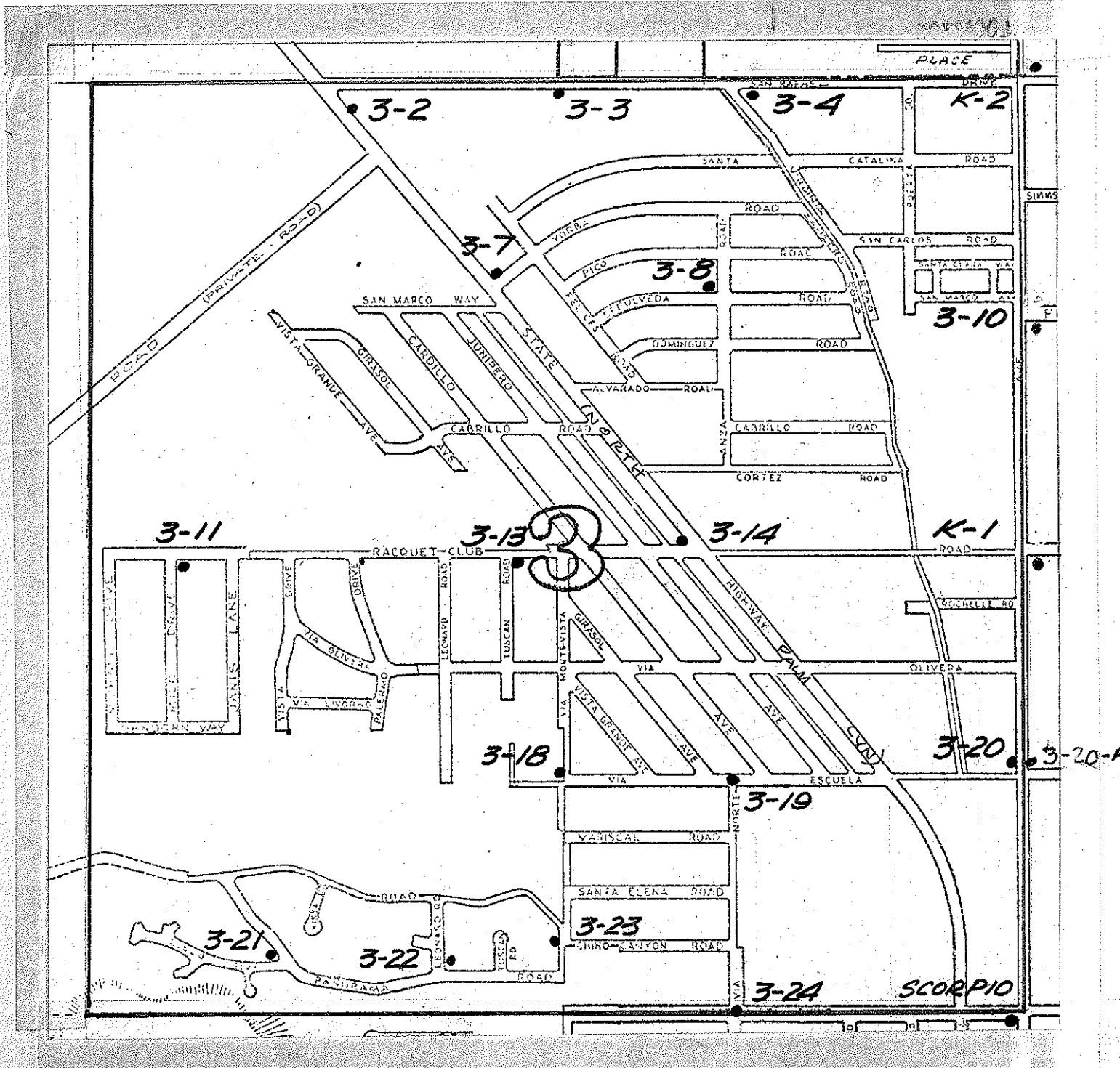

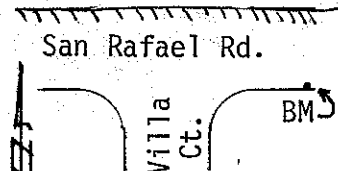


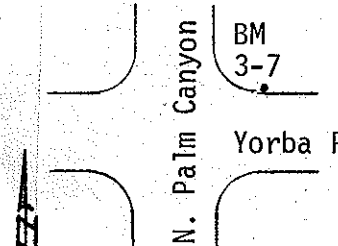



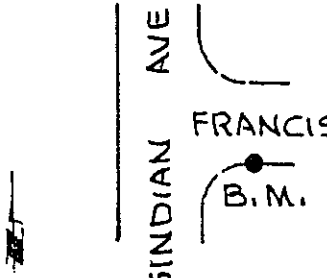
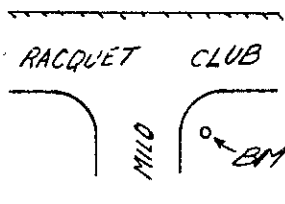
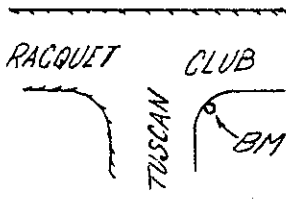
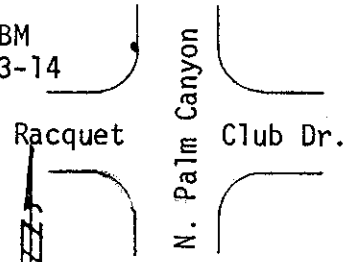
100441



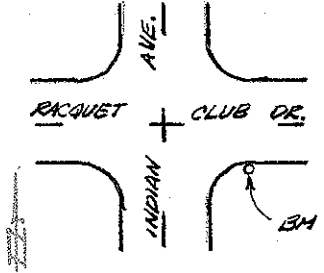

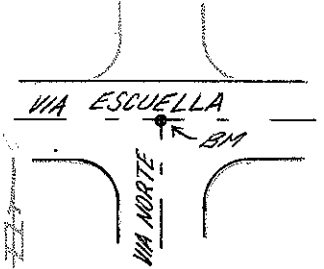


SECTION 3

IDENTIFICATION	DESCRIPTION	ELEVATION	REMARKS
	<p>2" C.P.S. Brass cap in concrete post under palm tree 1' behind east curb of Highway 111 150' + south of San Rafael Drive</p>	<p>673.052</p>	<p>3-2</p>
	<p>2" Brass Disc stamped C.P.S. Reset 1980. Set on south curb of San Rafael Rd. 120' + east of Villa Ct. 147 FB #80 Pg. 243</p>	<p>645.846</p>	<p>3-3</p>
	<p>2" C.P.S. Brass cap set in concrete at S.E. corner of Virginia Road and San Rafael 1' north of P.P. #18864155E</p>	<p>625.855</p>	<p>3-4</p>
	<p>2" C.P.S. Brass cap set in concrete at base of P.P. #432427-S N.E. corner Indian and San Rafael</p>	<p>598.128</p>	<p>K-2</p>
	<p>2" Bronze Disc. Stamped (C.P.S. BM 3-7 Reset 1981) in NE MOC Yorba Rd. at Palm Canyon Dr. FB 81 Pg. 29</p>	<p>657.887</p>	<p>3-7</p>

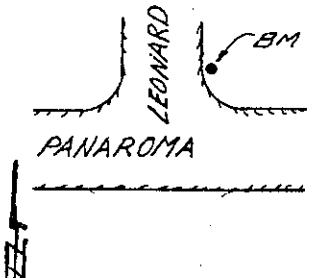
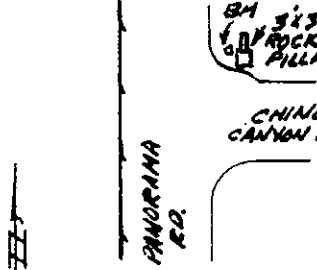

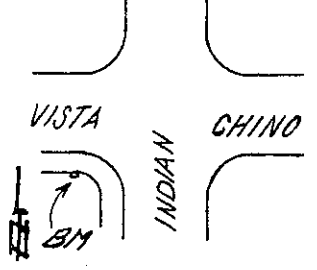
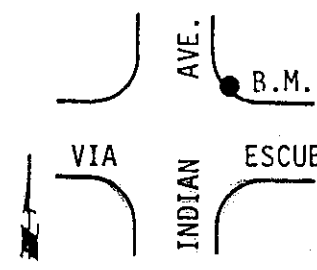
## SECTION 3

LOCATION	DESCRIPTION	ELEVATION	BENCHMARK
	Top F.H. #1 at N.W. corner of DeAnza Road and Sepulveda	630.954	3-8
	<u>SET 2" BRASS CAP STAMPED "C.P.S. BM 3-10 RESET 1986", ON TOP OF ESE ECR CURB RETURN AT THE INTERSECTION OF INDIAN AVE. AND FRANCIS DRIVE</u> <u>SEE LEVEL BOOK(L.B.) 1, PAGE 37</u>	591.845	3-10 RESET
	Top F.H. #593 S.E. corner of Milo and Racquet Club	804.929	3-11
	2" C.P.S. Brass cap set in concrete post behind S.E. M.O.C. of Racquet Club and Tuscan Road	663.806	3-13
	<u>2" Bronze Disc. Stamped (C.P.S. 3-14 Reset 1981)</u> <u>Set in M.O.C. of NW curb return at North Palm Canyon Dr. and Racquet Club Dr.</u> <u>FB 81 Pg. 32</u>	630.278	3-14

## SECTION 3

LOCATION	DESCRIPTION	ELEVATION	BENCHMARK
	<p>2" BRONZE DISC STAMPED "C.P.S. B.M. K-1 RESET 1975" SET IN TOP OF E.S.E. CURB RETURN @ INDIAN AVE. &amp; RACQUET CLUB DR.</p> <p>RESET JUNE 1975</p>	580.781	K-1
	<p>2" C.P.S. Brass cap set in concrete post 2' south of P.P. #57045 at N.W. corner of Via Monte Vista and Via Escuella</p>	637.779	3-18
	<p>2" C.P.S. Brass cap set in monument well at the centerline of Via Escuella and Via Norte</p>	609.945	3-19
	<p>Chisled box at the N.N.W. B.C.R. of Indian Avenue and Via Escuella</p>	573.909	3-20
	<p>Top F.H. #184 N.W. corner of Cielo and Panorama</p> <p>HYDRANT CHANGED 7-7-98 PR</p>	738.567	3-21

## SECTION 3

LOCATION	DESCRIPTION	ELEVATION	BENCHMARK
	Top F.H. #416 at N.E. corner of Leonard Drive and Panorama	681.096	3-22
	2" bronze disc stamped "C.P.S.B.M. 3-23 reset 1978" set in 3/4" I.P. in concrete at the N.E. corner of Chino Canyon Rd. and Panorama Rd. by the N.W. corner of a 3'x3' rock pillar, 8' tall  F.B.#78, Pg. 198	627.912	3-23
	2" C.P.S. Brass cap in monument well at the intersection of Via Norte and Vista Chino	592.127	3-24
	U.S.C. and G.S. Brass cap K-753 at back of sidewalk S.W. corner of Vista Chino and Indian Avenue	562.312	Scorpio
	2" BRONZE DISC STAMPED " C.P.S. BM 3-20A EL.572.764 ON THE NE MOC CURB RETURN AT INDIAN AVE. AND VIA ESCUELA  SEE LEVEL BOOK(L.B.) 1, PAGE 41	572.774	3-20A