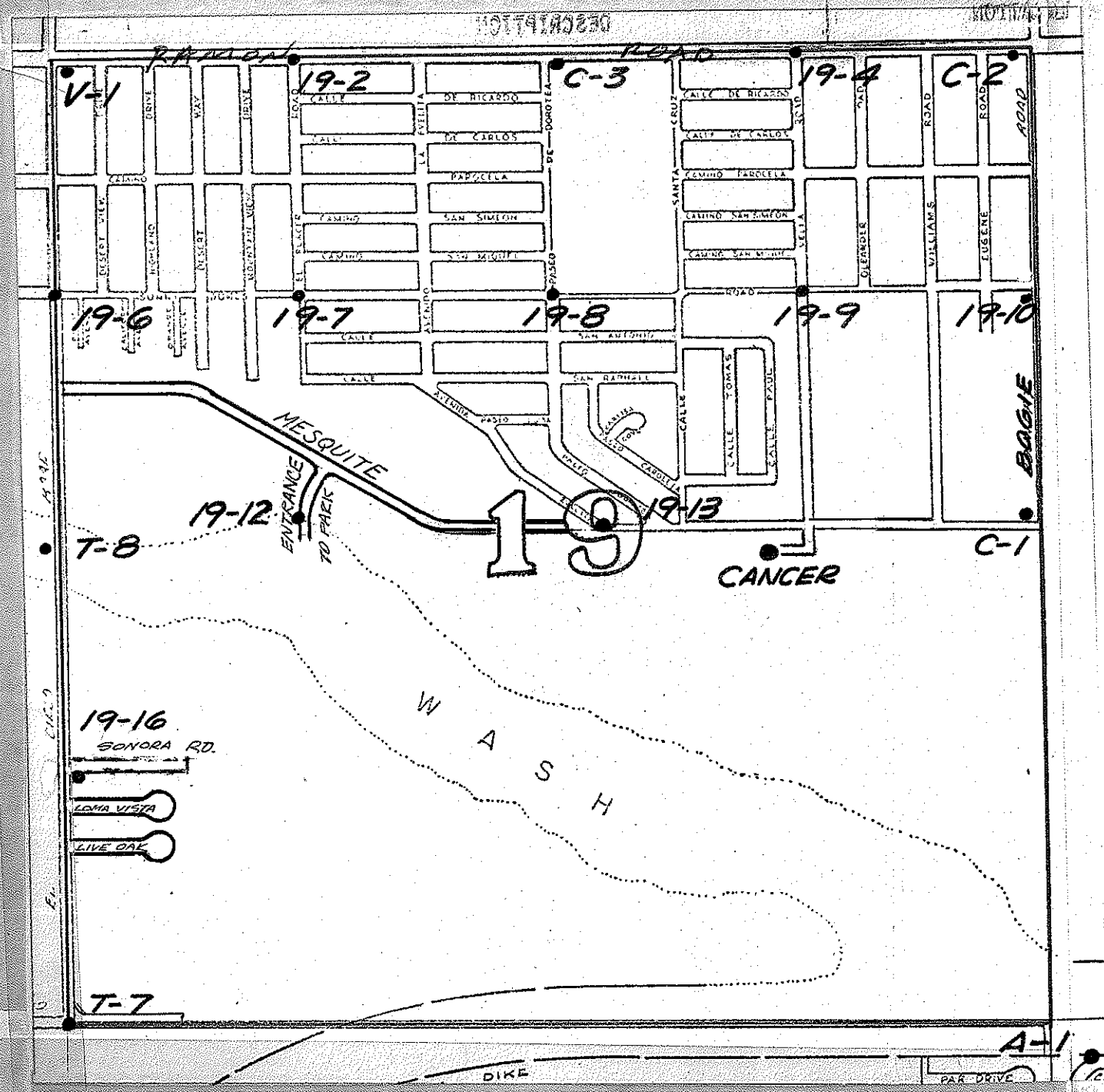
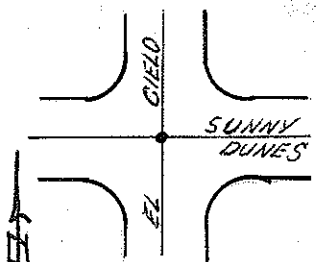
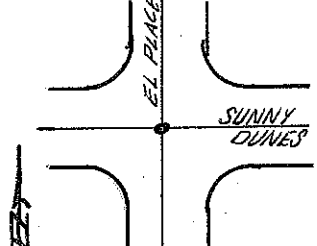
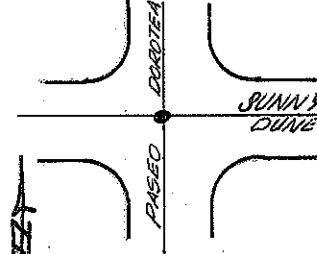
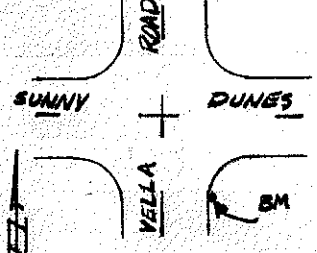
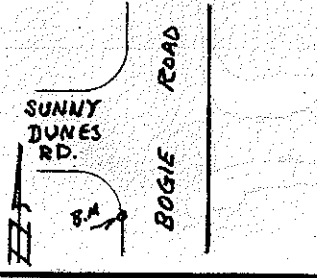


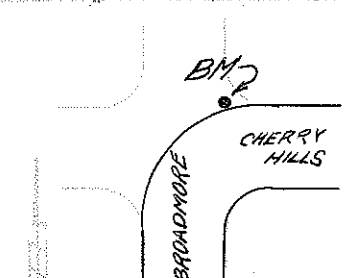
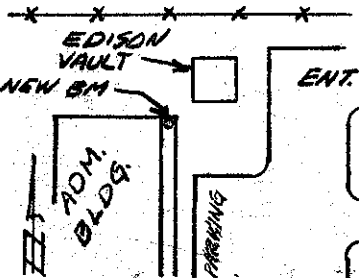
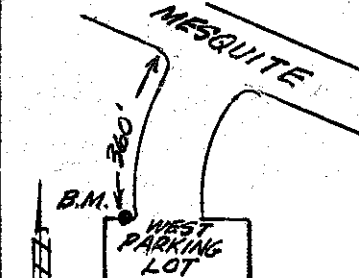
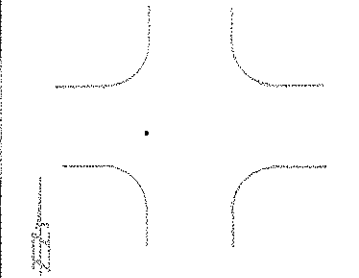
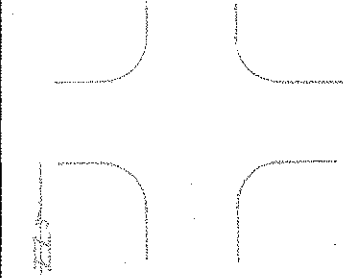
19-4-5
19-4-3



SECTION	DESCRIPTION	ELEVATION	MARKING
	<p>19/4/5</p> <p>2" C.P.S. bronze disc stamped: "V-1" set in concrete at S.E. corner of Ramon Road and El Cielo Road beside base of traffic light pole</p>	393.712	V-1
	<p>2" C.P.S. bronze disc stamped: "19-2 1971" set in pipe in monument well at center line of Ramon Road and El Placer Road</p>	391.035	19-2
	<p>2" C.P.S. bronze disc stamped: "C-3 1971" set in concrete at S.E. corner of Ramon and Dorotea beside base of traffic light pole</p>	387.780	C-3
	<p>2" C.P.S. bronze disc stamped: "19-4 1971" set in pipe in monument well at center line of Ramon Road and Vella Road TBM 19-4 RESET TO N.W. RETURN @ INTERSECTION OF VELLA & CALLE DE RICARDO FB 89-02 PG 27</p>	387.593 386.453	19-4
	<p>2" C.P.S. bronze disc stamped: "C-2 1971" set in concrete at the end of curb and gutter in front of security guard building 190 feet West of Bogie Road on South side of Ramon Road</p> <p>GENE ATRY TRAIL RESET TBM NAIL & SHINNER ON WALKWAY NORTH OF Building A1A AUTO REPAIR FB 89-02 PG 27</p>	375.616 376.848	C-2

LOCATION	DESCRIPTION	ELEVATION	BENCHMARK
	<p>2" C.P.S. bronze disc stamped: "19-6 1971" set in pipe in monument well at center of Sunny Dunes Road and El Cielo Road</p> <p><i>Do Not Use!</i></p>	<p>383.201</p>	<p>19-6</p>
	<p>2" C.P.S. bronze disc stamped: "19-7 1971" set in pipe in monument well at center of Sunny Dunes Road and El Placer Road</p>	<p>379.378</p>	<p>19-7</p>
	<p>2" C.P.S. bronze disc stamped: "19-8 1971" set in pipe in monument well at center of Sunny Dunes Road and Paseo Dorotea Road</p>	<p>378.356</p>	<p>19-8</p>
	<p>2" bronze disc stamped "C.P.S. B.M. 19-9 reset 1977" set in top of S.S.E. curb return at the intersection of Sunnydunes and Vella Road</p> <p>F.B. #77 Pg. 116</p>	<p>375.833</p>	<p>19-9</p>
	<p>2" Bronze disc stamped "C.P.S. B.M. 19-10 reset 1980" set in top of S.S.W. curb return at Sunny Dunes Road and Bogie Road <i>GENE AUTRY TRAIL</i></p> <p><i>T.B.M. ON CURB @ Joint APPROX 60' SOUTH OF old B.M. SET NAIL & TAG</i></p> <p>F.B. 80 Pg. 75</p>	<p>385.558 385.386</p>	<p>19-10</p>

SECTION 19

LOCATION	DESCRIPTION	ELEVATION	IDENTIFICATION
	<p>2" C.P.S. bronze disc stamped "A-1 1971" set in concrete behind curb 60 feet W. of B.C. of intersection of Cherry Hills Drive and Broadmoor Drive on N. side of Cherry Hills Drive</p>	<p>342.855</p>	<p>A-1</p>
	<p>2-1/2" Bronze disc stamped "C.P.S. B.M. Cancer reset 1979" set in N.E. corner of walkway at the Administration Building of the waste water reclamation center.</p> <p>FB. #79 Pg. 191</p>	<p>365.700</p>	<p>Cancer</p>
	<p>2" bronze disc stamped: "C.P.S. B.M. 19-12 1975" at W. entrance to Demuth Park, 360' s. of Mesquite. (along El Placer produced)</p> <p>F.B. #75, Pg. 234</p>	<p>367.593</p>	<p>19-12</p>
	<p> </p>	<p> </p>	<p> </p>
	<p> </p>	<p> </p>	<p> </p>

SECTION 19

	DESCRIPTION	ELEVATION	
	<p>2" C.P.S. bronze disc stamped "T-8 RESET 1977" set in top of west curb of El Cielo 138'± south of north entrance to Clarkston's Golf Center and 9'± east of power pole #2022087E in the vicinity of the west 1/4 corner of Section 19.</p> <p>F.D. #77, PG. 58 2-11-77</p>	374.682	T-8
	<p>2" C.P.S. bronze disc stamped: "C.P.S.B.M. 19-13 reset 1975". Set in N.N.E. curb return of Mesquite Ave. and Avenida Evelita.</p>	369.117	19-13
	<p>2" C.P.S. bronze disc stamped: "C-1 1971" set in sidewalk at the West B.C.R. on the N.W. corner of intersection of Mesquite Avenue and Bogie Road</p> <p>GENE AUTRY TRAIL</p> <p>RESET 2002 - NEED TO VERIFY LOC & ELEV.</p>	376.703	C-1
	<p>2" Bronze disc stamped "C.P.S. B.M. 19-16 reset 1975." Set in top of curb at S.S.E. curb return at Sonora Rd. and El Cielo Rd.</p>	377.280	19-16
	<p>3" U.S.G.L.O. bronze disc section corner 24, 19, 25, 30 set in monument well prolongation of East edge of pavement of El Cielo and South edge of pavement of Escoba Road</p>	383.352	T-7