

24

T A H Q U I T Z

L-3

13-22

V-2

13-24

V-1

23-10

24-9

19-6

7-5

24-12

7-9

7-8

23-20

24-17

24-19

TAURUS


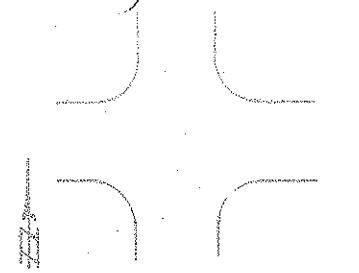
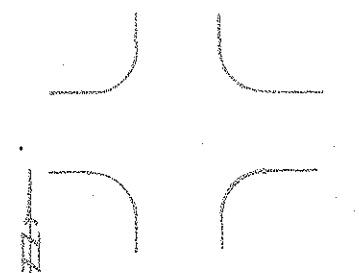
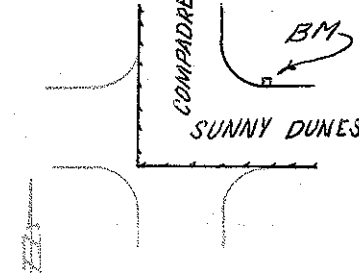
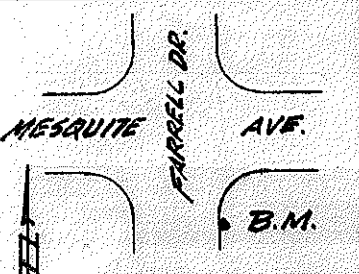
25-2

T-6


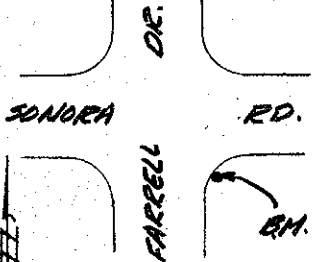
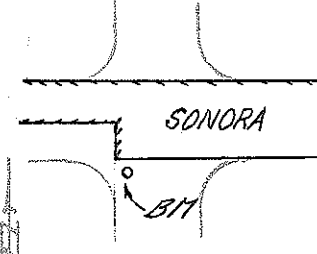
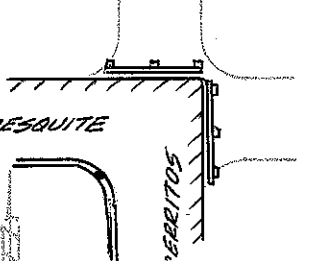
25-4

T-7

SECTION 24

LOCATION	DESCRIPTION	ELEVATION	REMARKS
	See Section #13 See Section #13 See Section #13 See Section #13 See Section #13 See Section #23		L-3 13-22 V-2 13-4 V-1 23-10
	See Section #23 See Section #23 See Section #23 See Section #25 See Section #25 See Section #25		T-5 23-20 Taurus 25-2 T-6 25-4
	See Section #25 See Section #19 See Section #19		T-7 19-6 19-16
	Chiseled box on the E.N.E. B.C.R. at the intersection of Sunny Dunes Road and Compadre Road	381.252	24-9
	2" Bronze disc stamped "C.P.S. B.M. T-9 reset 1975" set in top of curb 3' south of S.S.E. return at Mesquite Ave. and Farrell Dr. F.B. #75, PG. 138 5-27-75	388.064	T-9

SECTION 24

LOCATION	DESCRIPTION	ELEVATION	BENCHMARK
	<p>Top of Fire Hydrant #1 at the S.E. corner of the intersection of Sonora Road and Cerritos Road</p>	406.143	24-17
	<p>2" bronze disc stamped "C.P.S. B.M. 24-18" Reset 1979" set in curb 5' ± S.W. of M.O.C. of S.E. corner at the intersection of Farrell Dr. and Sonora Rd.</p> <p style="text-align: right;">FB #79 Pg. 29</p>	395.479	24-18
	<p>Top of Fire Hydrant #691 on the South side of Sonora Road one block west of Beverly Drive</p>	387.753	24-19
	<p>Chisled Box on M.O.C. at S.W. corner of Mesquite and Cerritos</p>	397.152	24-12
