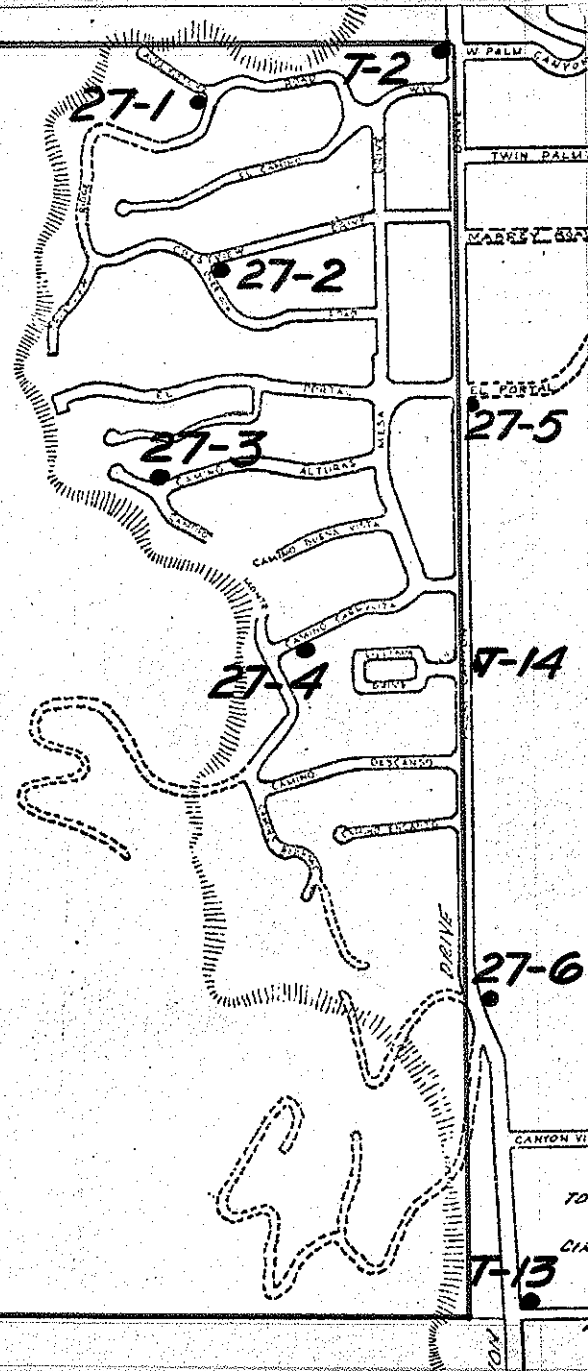
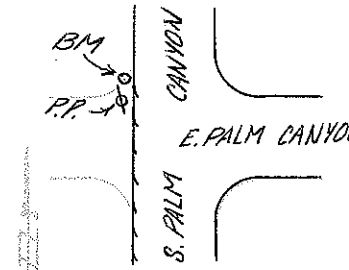


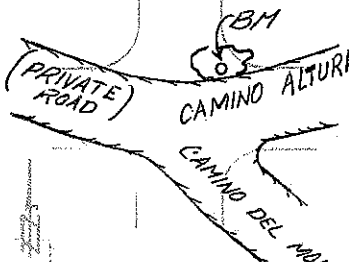
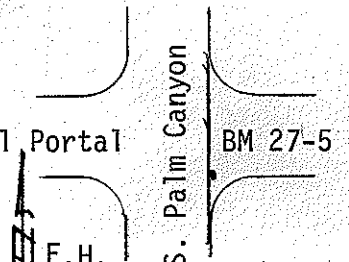


CITY

27



SECTION 27

LOCATION	DESCRIPTION	ELEVATION	BENCHMARK
	<p>Brass cap set on T.C. near south property line Vagabond Hotel 2' north of P.P. #1934380E</p>	439.901	T-2
	<p>2" C.P.S. bronze disc set in concrete base of street sign at intersection of Ridge Road and Alta Vista Road</p>	466.854	27-1
	<p>Top of hexagon plate on F.H. #142 at intersection of Overlook Road and Crestview Drive</p>	491.109	27-2
	<p>2" C.P.S. bronze disc set in large rock by E.N.E. B.C.R. at intersection of Camino Alturas and Camino Del Monte</p>	508.658	27-3
	<p>2" Brass disc. stamped (C.P.S. BM 27-5 reset 1981) set in curb on the East side of S. Palm Canyon Dr. at El Portal.</p> <p>FB 81-40</p>	454.561	27-5

SECTION 27

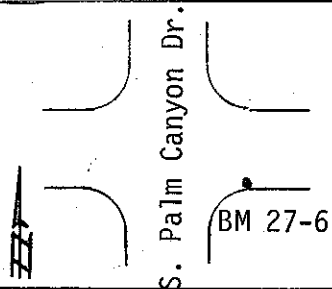
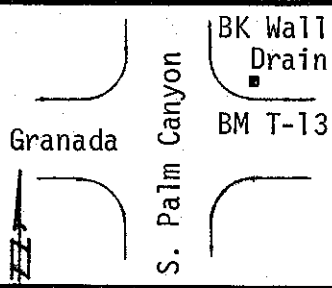
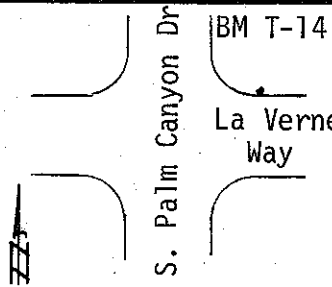
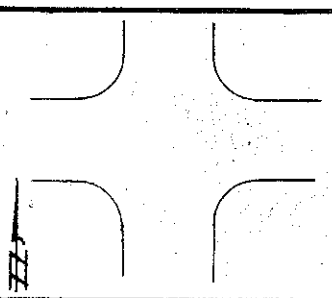
Top of Fire Hydrant S. side of Camino Carmelita
in front of Residence #295

491.722

27-4

CAMINO CARMELITA

RES #
295

	<p>2" Brass disc. stamped (C.P.S. BM 27-6 reset 1981) on the ESE ECR of San Jose at S. Palm Canyon Dr. N. of Desert Skies Motel.</p> <p>FB 81 Pg. 38</p>	<p>489.277</p>	<p>27-6</p>
	<p>2" Brass disc. stamped (C.P.S. BMT-13) set in concrete NE cor. Avenida Granada and S. Palm Canyon Dr. 5' behind BCR F.C. 2' West of Palm Tree.</p> <p>FB 81 Pg. 37</p>	<p>492.071</p>	<p>T-13</p>
	<p>2" Brass disc. stamped (C.P.S. BM T-14 reset 1981) on the ENE BCR of LaVerne Way & S. Palm Canyon Dr.</p> <p>FB 81 Pg. 39</p>	<p>476.262</p>	<p>T-14</p>
	<p>_____</p> <p>_____</p> <p>_____</p> <p>_____</p> <p>_____</p>	<p>_____</p>	<p>_____</p>