

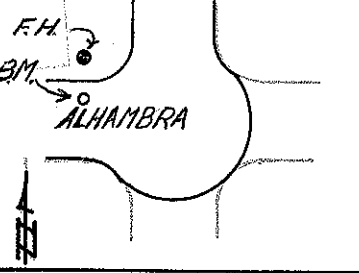
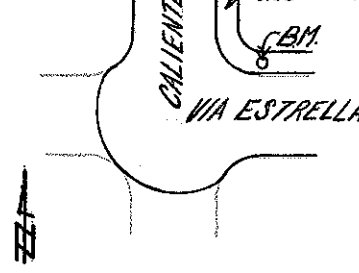

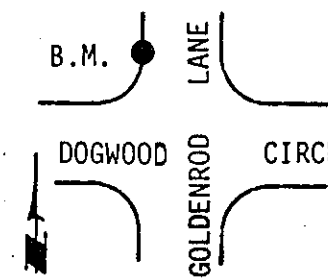
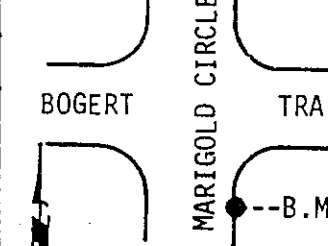
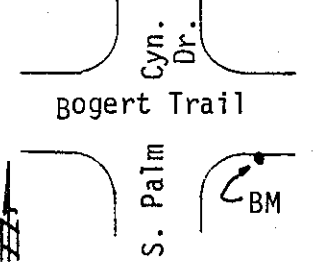

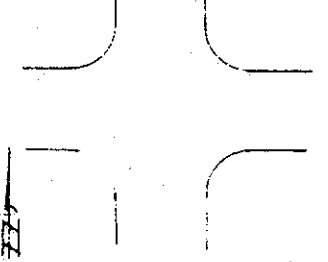




## SECTION 35

LOCATION	DESCRIPTION	ELEVATION	BENCHMARK
 <p>S. PALM CANYON AVENIDA GRANADA</p>	<p>2" C.P.S Brass cap set in concrete N.E. corner Avenida Granada and South Palm Canyon Drive 5' behind B.C.R. F.C. 2' west of palm tree</p>	<p>492.071</p>	<p>T-13</p>
 <p>FIERRO AVENIDA GRANADA CALLE PALO</p>	<p>Chiseled box at ENE curb return at Calle Palo Fierro and Avenida Granada</p>	<p>486.577</p>	<p>35-2</p>
 <p>F.H. B.M. ALHAMBRA</p>	<p>U.S.G.L.O. Brass cap in monument well at the angle point of Alhambra Drive (N 1/4 Sec. 35)</p>	<p>493.261</p>	<p>T-12</p>
 <p>CALIENTE VIA ESTRELLA</p>	<p>Top F.H. #739 N.E. corner Via Estrella and Caliente Drive</p>	<p>499.911</p>	<p>35-4</p>
 <p>B.M. MADRONA TOLEDO</p>	<p>2" C.P.S. bronze disc set in W.N.W. E.C.R. at the intersection of Via Estrella and Toledo</p>	<p>494.338</p>	<p>T-11</p>

LOCATION	DESCRIPTION	ELEVATION	BENCHMARK
 <p>B.M. LANE DOGWOOD GOLDENROD CIRCLE</p>	<p>2" BRONZE DISC STAMPED " C.P.S. BM 35-13 RESET 1985" IN THE NNW CURB RETURN OF GOLDENROD LANE AT DOGWOOD CIRCLE</p> <p>SEE LEVEL BOOK(L.B.) 1, PAGE 02</p>	<p>545.548</p>	<p>35-13 RESET</p>
 <p>BOGERT TRAIL MARIGOLD CIRCLE --B.M.</p>	<p>2" BRONZE DISC STAMPED " C.P.S. BM 35-12 RESET 1985" IN THE SSE CURB RETURN OF MARIGOLD CIRCLE AT BOGERT TRAIL</p> <p>SEE LEVEL BOOK(L.B.) 1, PAGE 00</p>	<p>537.179</p>	<p>35-12 RESET</p>
 <p>Cyn. Dr. Bogert Trail S. Palm Canyon Drive BM</p>	<p>2" Bronze disc stamped "CPS BM 35-10 1981" in the ESE curb return of Bogert Trail at S. Palm Canyon Drive.</p> <p>FB #81 PG 122</p>	<p>532.958</p>	<p>35-10</p>
 <p>Cyn. Dr. Avenida Amor S. Palm Canyon Drive - BM</p>	<p>2" Bronze disc stamped "CPS BM 35-3 1981" in the SSE curb return of S. Palm Canyon Dr. at Avenida Amor.</p> <p>FB #81 PG 121</p>	<p>502.441</p>	<p>35-3</p>
	<p>_____ _____ _____ _____ _____</p>	<p>_____ _____ _____</p>	<p>_____ _____ _____</p>

## SECTION 35

	<p>2" C.P.S. Brass cap set in monument B.C. approx. 1,200 ft. south of Avenida Granada on South Palm Canyon</p>	501.844	35-6
	<p>Top F.H. #721 approx. 600' north of intersection Santiago Way and Calle Palo Fierro at Res. #2669</p>	498.955	35-7
	<p>Top F.H. #560 approx. 400' south of intersection Avenida Granada and Camino Real</p>	502.424	35-8
	<p>Top F.H. #557 north side Murray Canyon Drive opposite Canyon Country Club South</p>	517.045	35-9
	<p>2" Bronze Disc stamped "C. P. S. B. M. T-16 RESET 1978" set in east curb of South Palm Canyon Dr. east of 1/16 corner.</p>	531.021	T-16

## SECTION 35

ELEVATION

	<p>2" BRASS DISC STAMPED " C.P.S. BM 35-11 RESET 1986" ON TOP OF CURB NEXT TO FIRE HYDRANT ON NORTH SIDE OF MURRAY CANYON, PLUS OR MINUS 1050' WEST OF CAMINO REAL</p> <p>SEE LEVEL BOOK(L.B.) 1, PAGE 11</p>	<p>514.343</p>	<p>35-11 RESET</p> <p>WJD. 584</p>
	<p>2" C.P.S. Brass cap at base of light standard south side of street at the intersection of Camino Real and Murray Canyon Drive</p>	<p>516.625</p>	<p>T-17</p>
	<p>2" C.P.S. Brass cap set in concrete at S.W. corner Sec. 35 and corner of Cruz Ranch 43' + east of E.P. South Palm Canyon near dirt road</p> <p>NOTE: B.M. ELEVATION HAS BEEN ADJUSTED. SAME DESCRIPTION AS ABOVE.</p>	<p>544.411</p>	<p>T-18</p>
	<p>2" BRONZE DISC STAMPED " C.P.S. BM T-19 RESET 1986" IN TOP OF CURB, 5' WEST FROM END OF CURB</p> <p>SEE LEVEL BOOK(L.B.) 1, PAGE 00</p>	<p>557.854</p>	<p>T-19 RESET</p>
	<p>2" C.P.S. Brass cap set in concrete at south end sidewalk Bogert Trail 122' + north of intersection Bogert Trail and Andreas Hills Road</p>	<p>555.310</p>	<p>T-20</p>