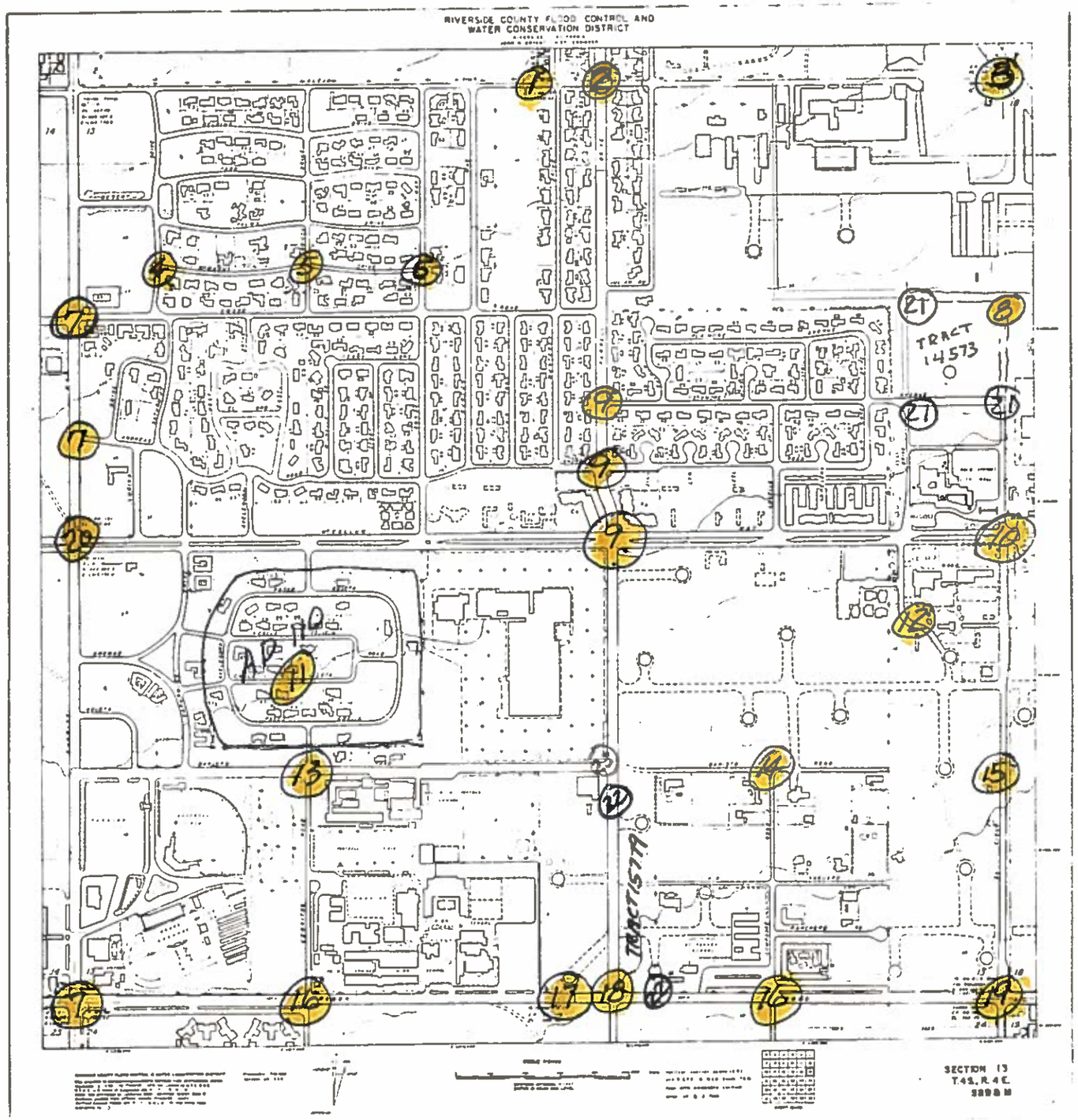
RIVERSIDE COUNTY FLOOD CONTROL AND
WATER CONSERVATION DISTRICT
TRACT 14573
TRACT 5779
SECTION 13
T.4S., R.4E.

501-8-P SURVEYOR'S FIELD NOTES
NEW 4-57

CITY OF PALM SPRINGS
PUBLIC WORKS DEPARTMENT

(1)

Survey of No ¼ Cor Sec 13
Classification Ties
Survey by

From Sta To Sta.
Date March 1st 1970

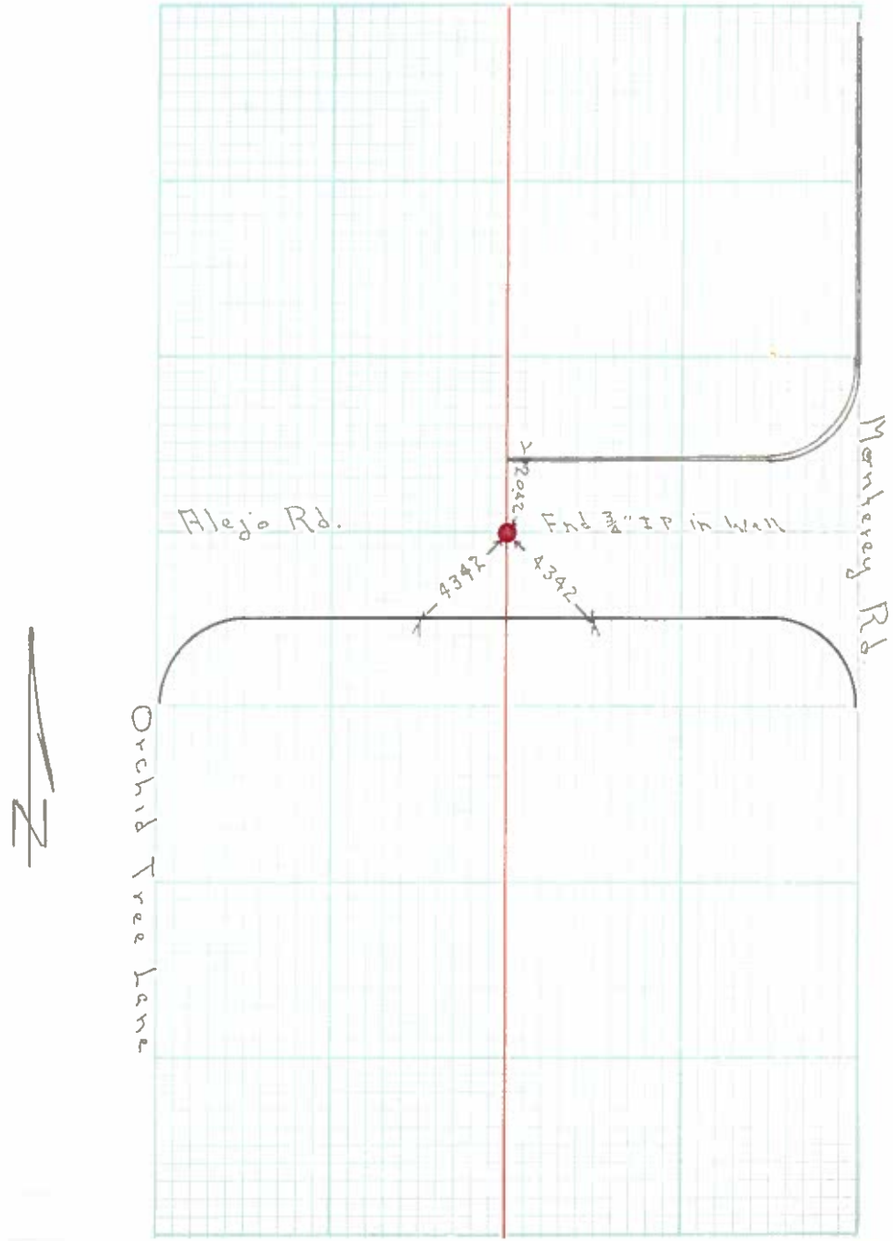

501-8-P SURVEYOR'S FIELD NOTES
NEW 4-57

CITY OF PALM SPRINGS
PUBLIC WORKS DEPARTMENT

(2)

300' E N 1/4 COR

Survey of ~~N 1/4~~ SEC. 13 T4S - R4E

Classification R.P.'S TO BRASS DISC.

Survey by MOHLER, PETACH, SHUMAN

From Sta To Sta.

Date 2-26-70

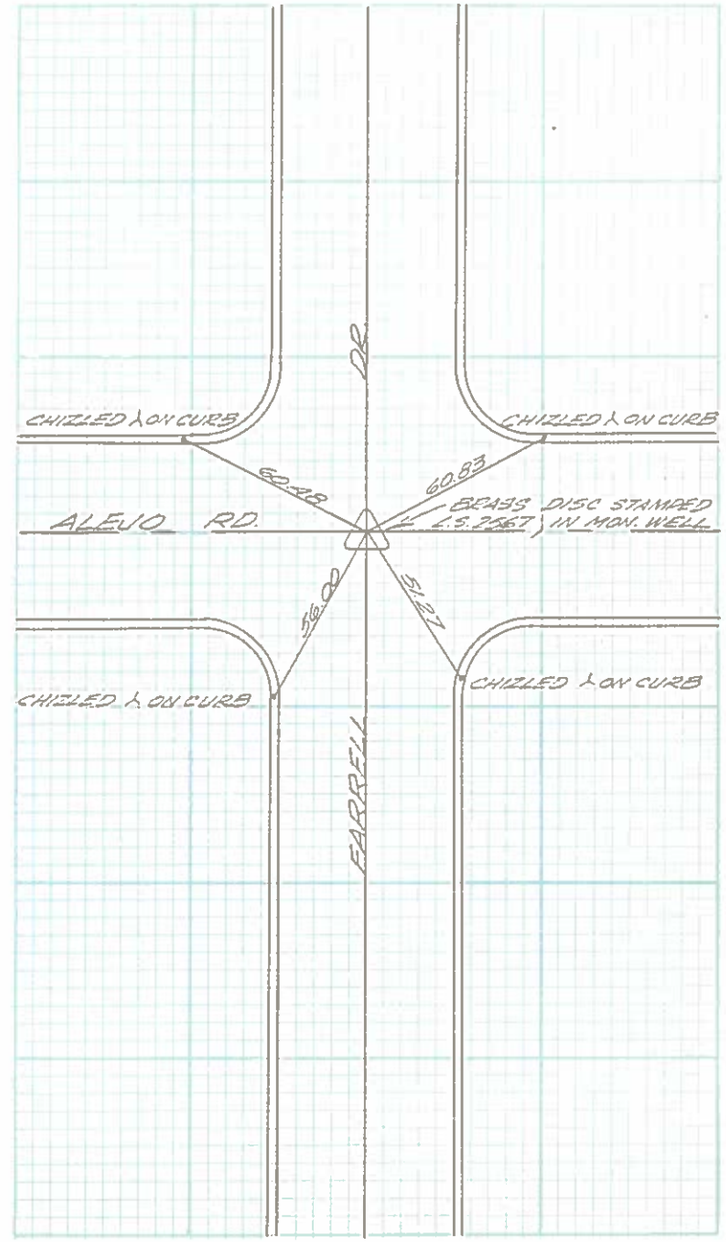

AHK 1141

Plotted By:
Date:
Date
Crew
Project
Page
Job No.

RESET N-W COR SEC 18
T4S R5E

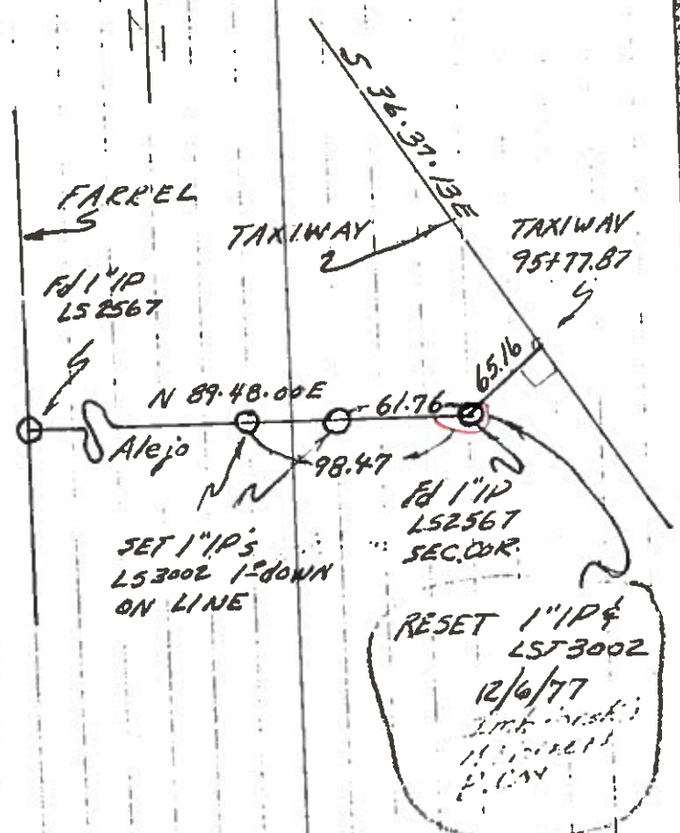

RESET 1"IP &
LST3002
12/6/77

(3)

501-8-P SURVEYOR'S FIELD NOTES
NEW 4-57

CITY OF PALM SPRINGS
PUBLIC WORKS DEPARTMENT

(3)

Survey of No. E Cor Sec 13
Classification T 3 S
Survey by

From Sta To Sta.
Date 10 March 1970

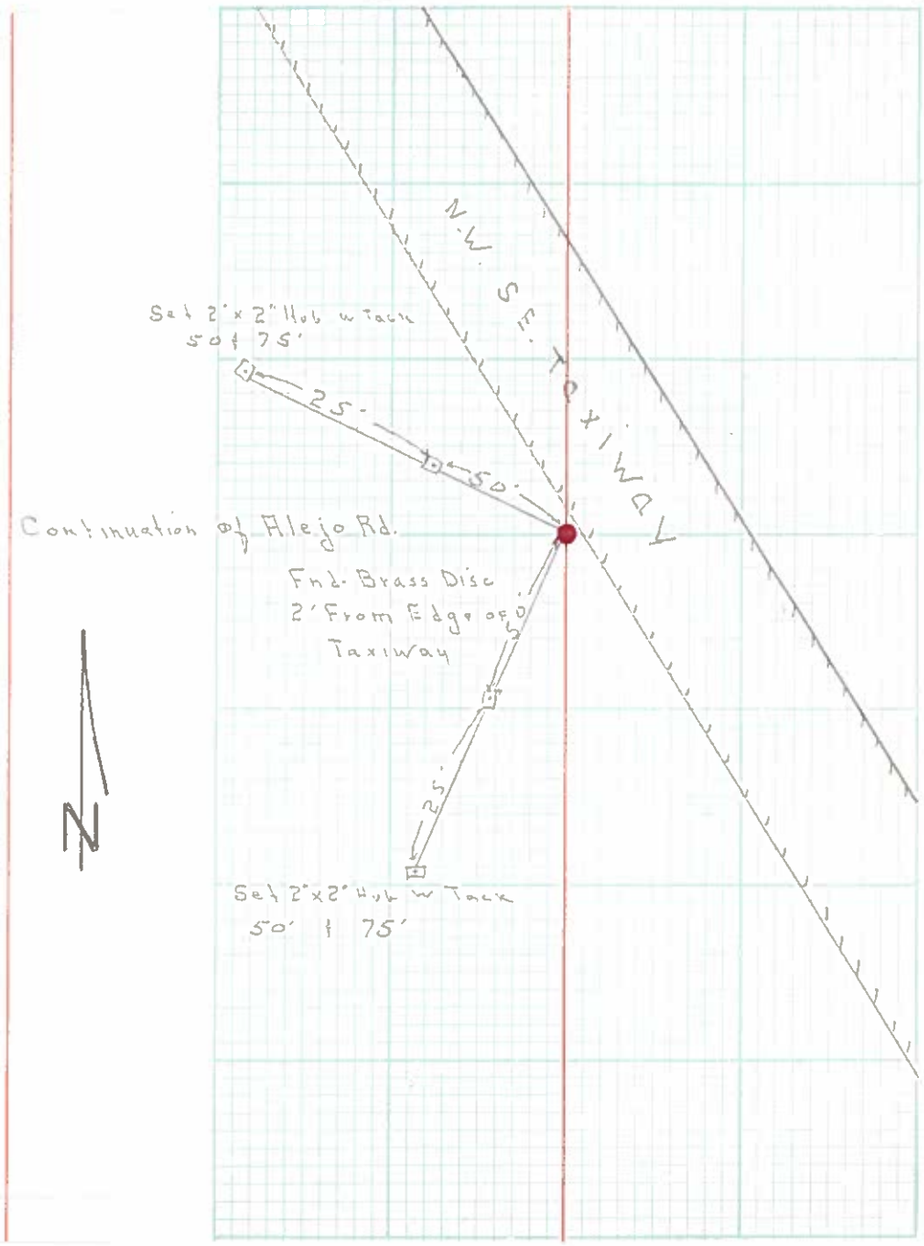

501-8-P SURVEYOR'S FIELD NOTES
NEW 4-57

CITY OF PALM SPRINGS
PUBLIC WORKS DEPARTMENT

P 4/28

(4)

Survey of McMANUS RD
Classification TIE'S
Survey by Rojo - SENDEJAS - RAY

12

From Sta To Sta.
Date 12-30-64

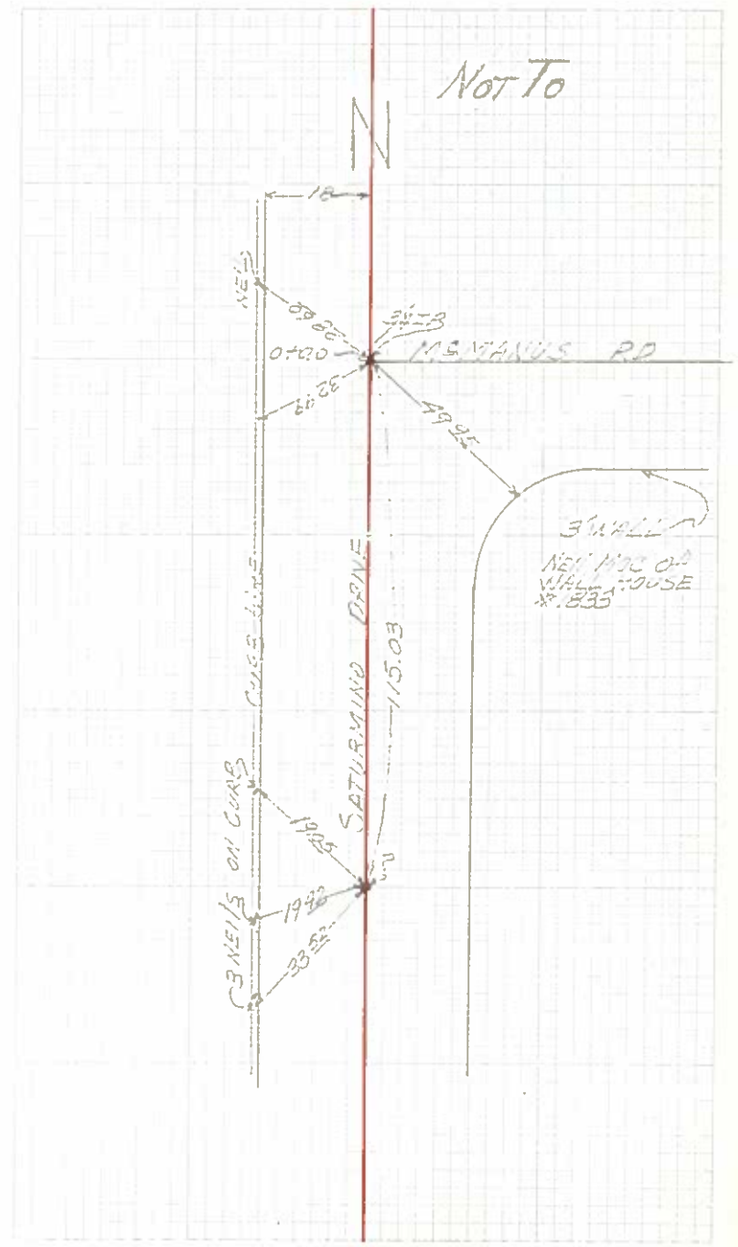

501-8-P SURVEYOR'S FIELD NOTES
NEW 4-57

CITY OF PALM SPRINGS
PUBLIC WORKS DEPARTMENT

P5/28

(5)

Survey of Mc MANUS RD
Classification TIES
Survey by Quin - Sendejas - Ray

13

From Sta To Sta.
Date 12-30-64

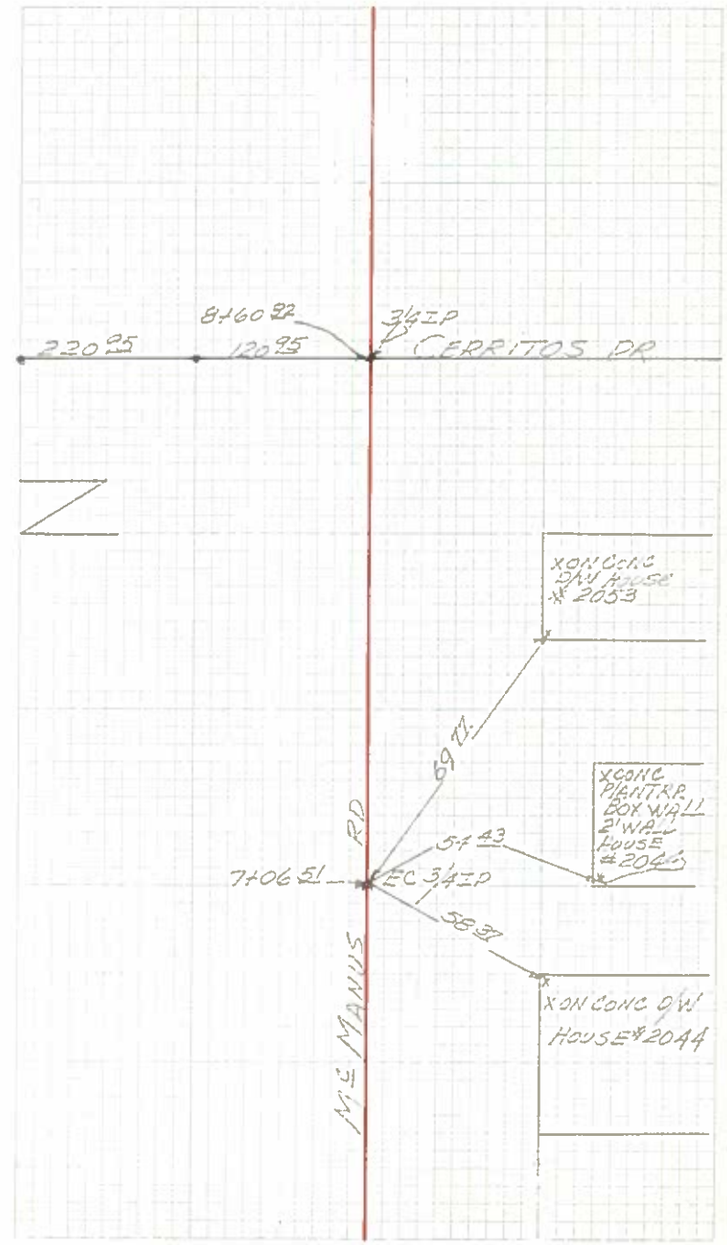

501-8-P SURVEYOR'S FIELD NOTES
NEW 4-57

CITY OF PALM SPRINGS
PUBLIC WORKS DEPARTMENT

Pg. 1/28

(6)

Survey of Mc MANUS RD
Classification TIES
Survey by Rain - Sendeias - Ray

13

From Sta To Sta.
Date 12-30-64



SEC. 13-4-4

4

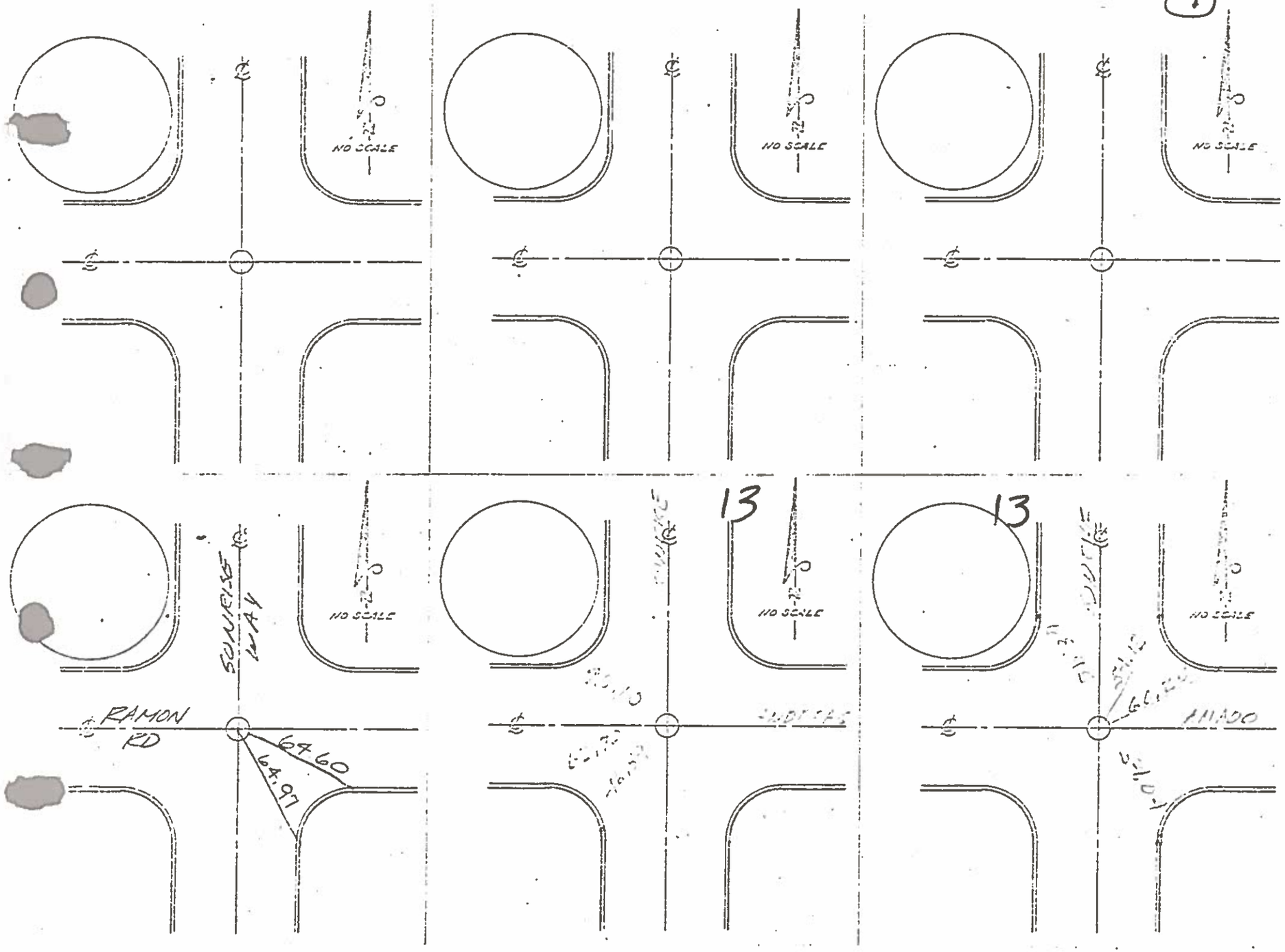
NO SCALE
NO SCALE
NO SCALE
13
13
NO SCALE
NO SCALE
NO SCALE
SUNRISE WAY
RAMON RD
64.60
64.97

Survey of EL CIELO EXT. (75-3) PUBLIC WORKS DEPARTMENT

Classification TIES

Survey by COLE, MAXWELL, FITZGERALD SEC 13

From Sta — To Sta. —

Date 11-20-75

(8)

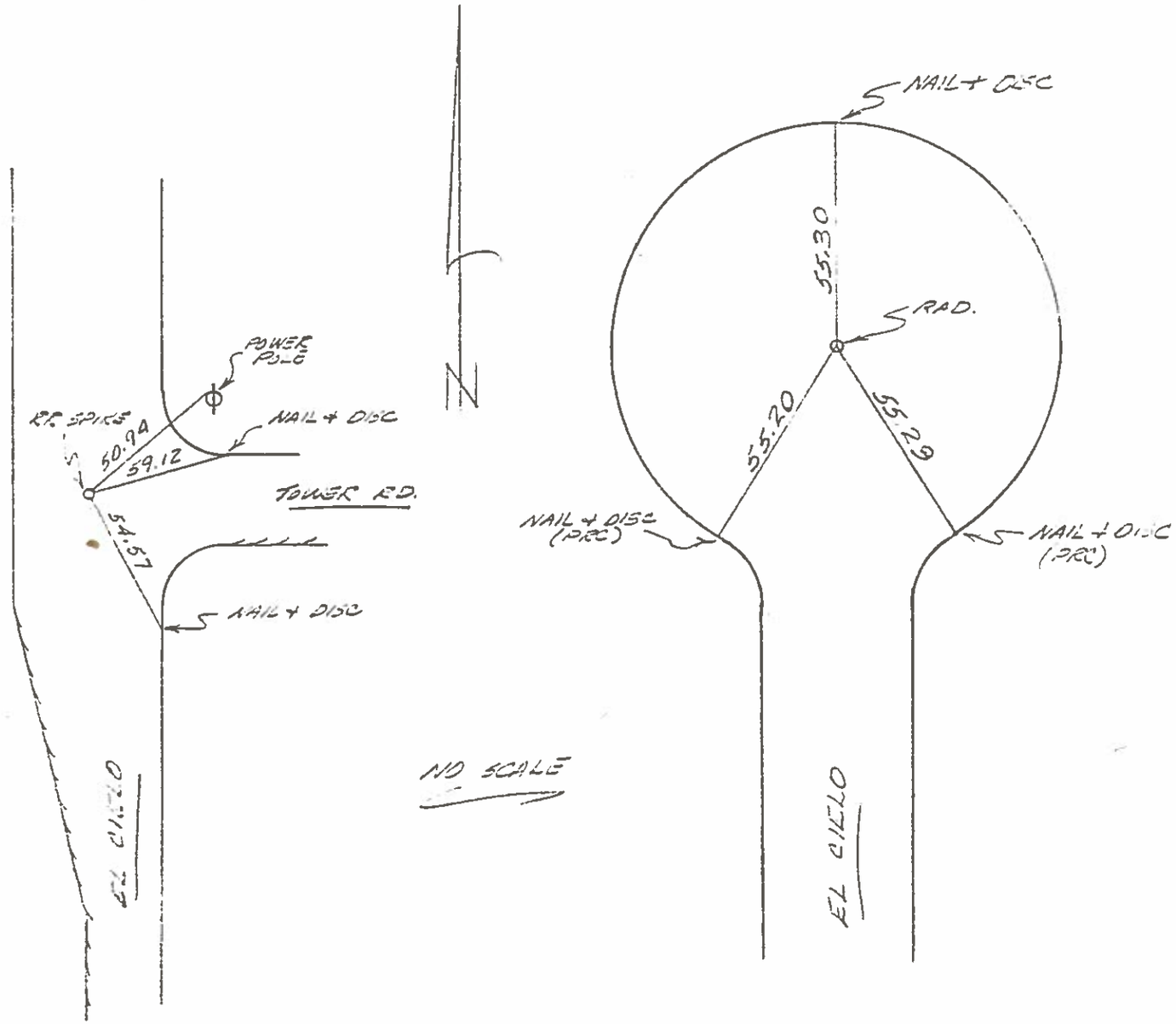

NO SCALE

75

Survey of CP 74-9 24 TRUNK SEWER
Classification MON. TIES
Survey by COLE & VALENCIA

PUBLIC WORKS DEPARTMENT

SEC. 13

From Sta ——— To Sta. ———
Date 11-7-79

(9)

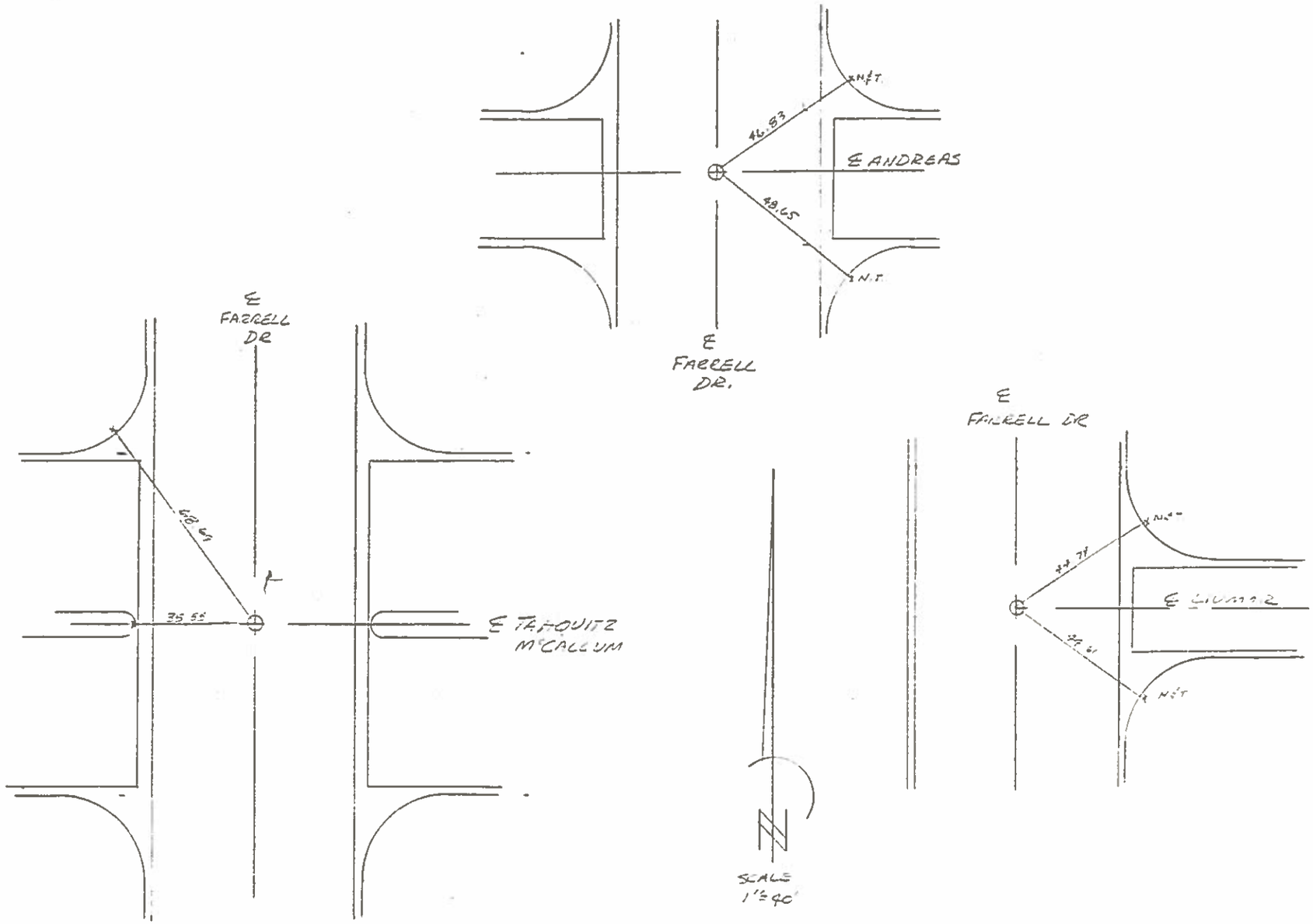

79 190

Job No. 65-14 Date 4-18-66 Sheet 1/1

Client Robinson & Wilson Crew Weddle

Description Int Ties & Trans of Bench Mark Chiles

Weather Warm-Wind

Mc Callumway & El Cielo

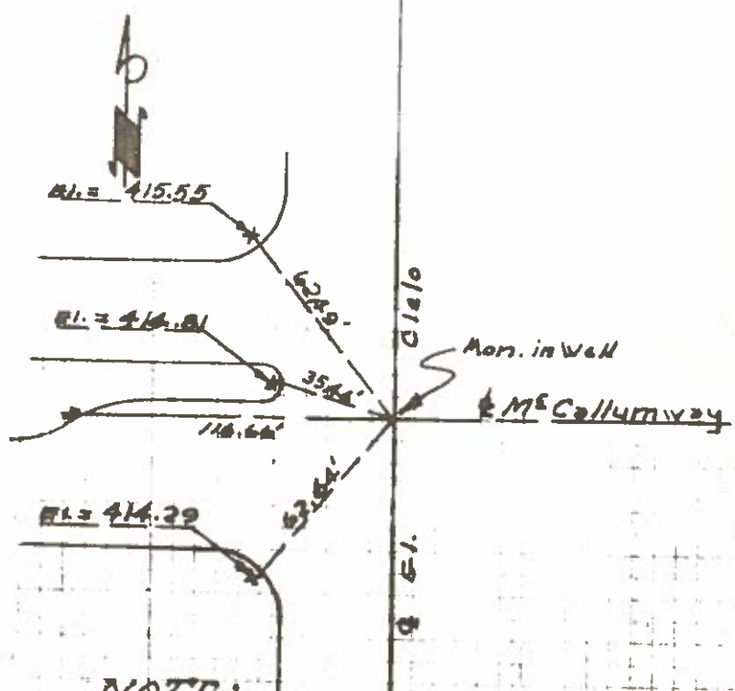

NOTE:

X - Denotes chl "X" on conc. curb

Elev. Trans. from USCGS. B.M. located in island of parking lot - on ℄ Mc Callumway extended & east of El Cielo (360±')

ELEV 414.97

SEC 13

10

501-8-P SURVEYOR'S FIELD NOTES
NEW 4-57

CITY OF PALM SPRINGS
PUBLIC WORKS DEPARTMENT

(10)

Survey of E ¼ Cor Sec 13
Classification Tie's
Survey by

From Sta To Sta.
Date March 9 1970

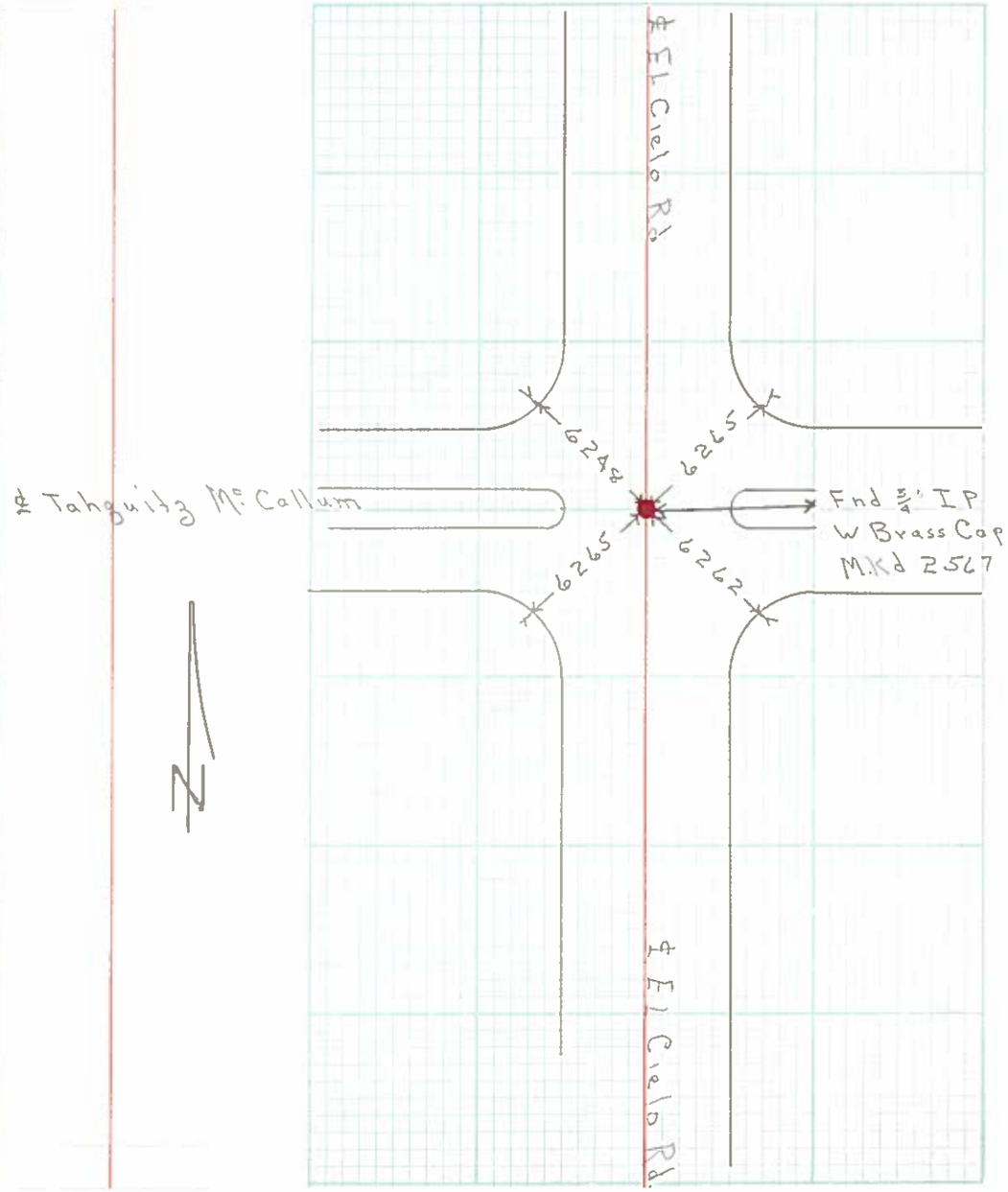

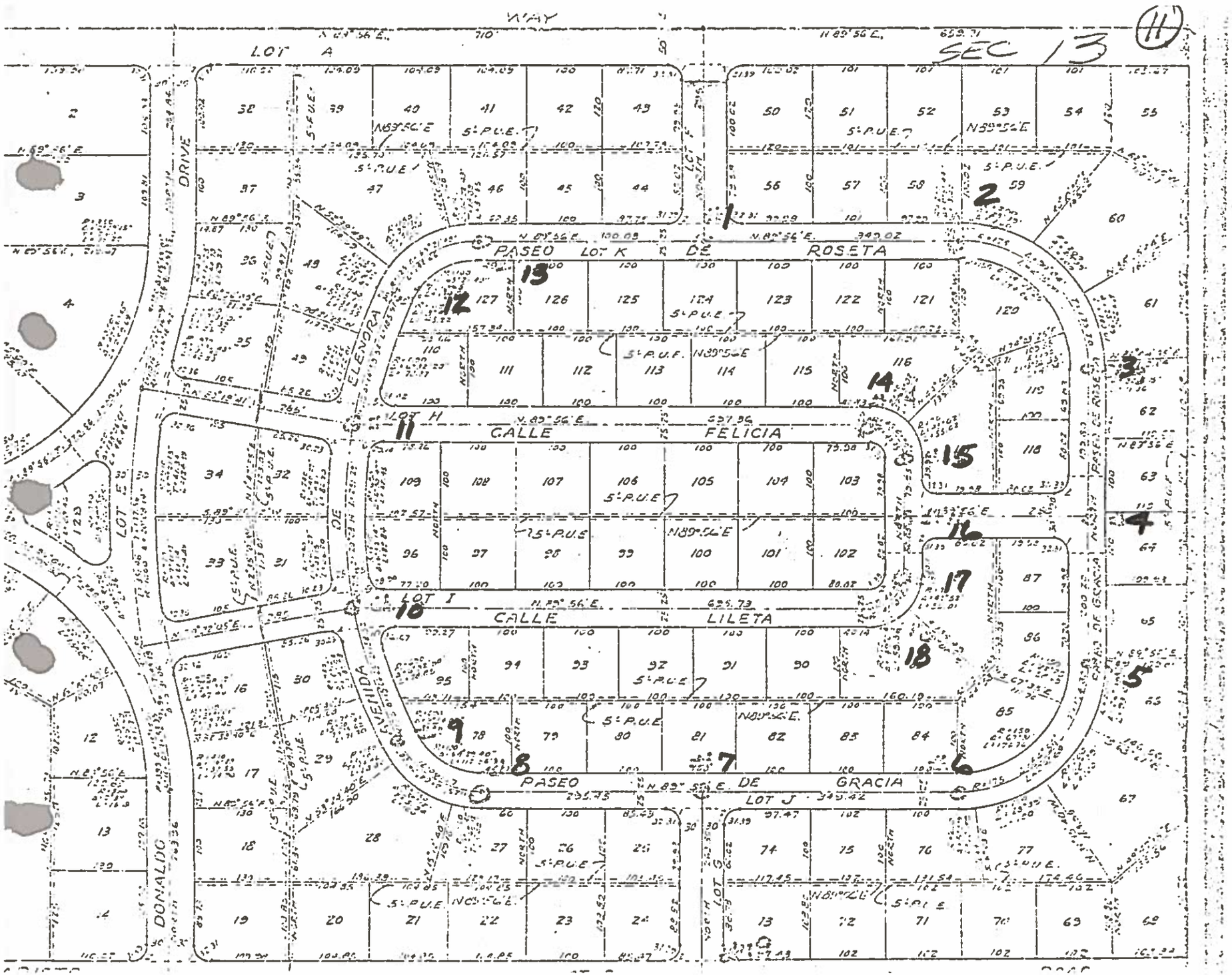

SEC 13
11
WAY
LOT A
PASEO LOT K DE ROSETA
CALLE FELICIA
LOT H
CALLE LILETA
LOT I
PASEO DE GRACIA
LOT J
LOT E
DRIVE
DONALDO
ELENDRA
AVENIDA
DE
PASEO DE ROSETA
PASEO DE GRACIA
LOT G
5' P.U.E.
N89°56'E

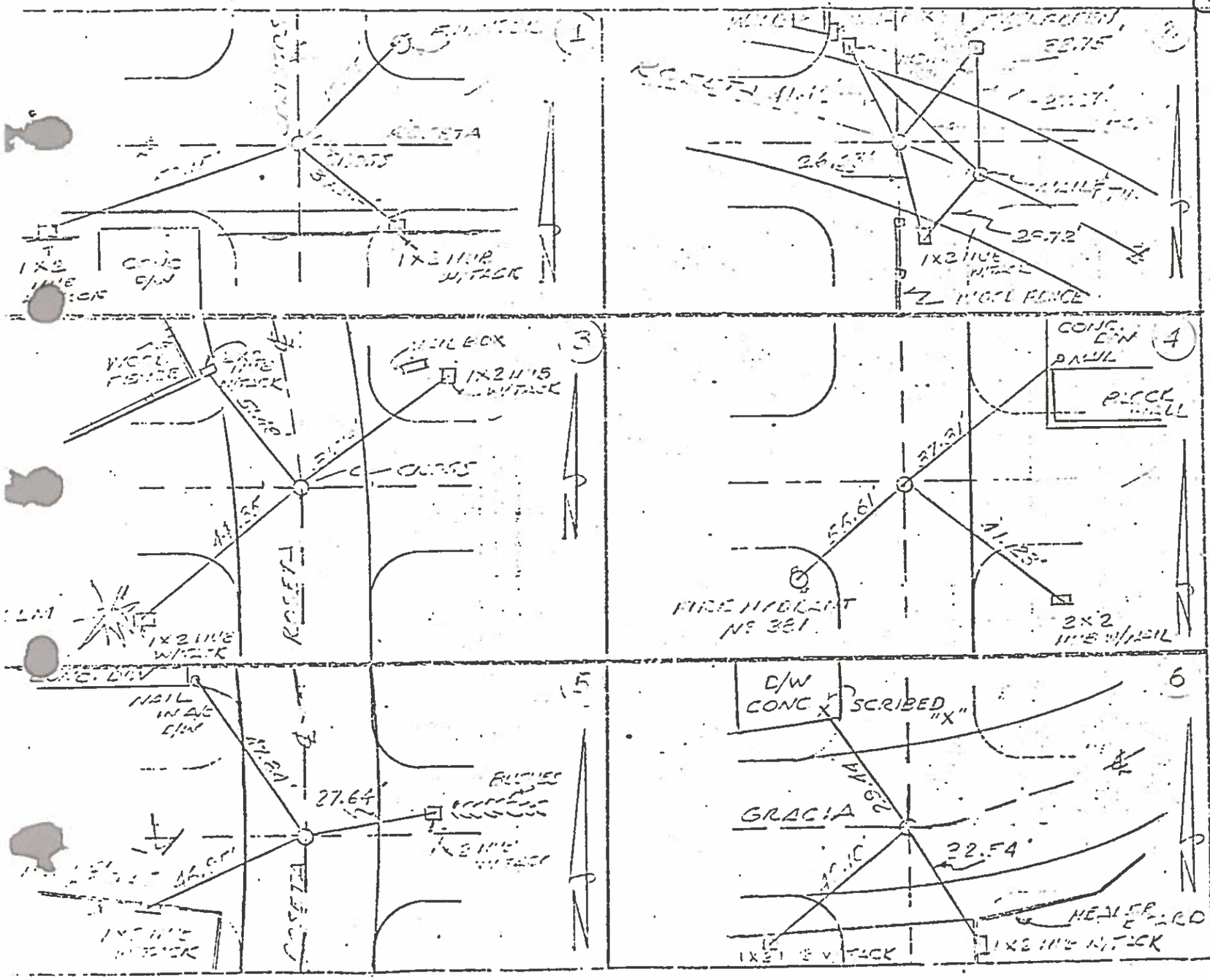

11

MONUMENT TIES

AD 110

CORE - RETACH ALLXWELL

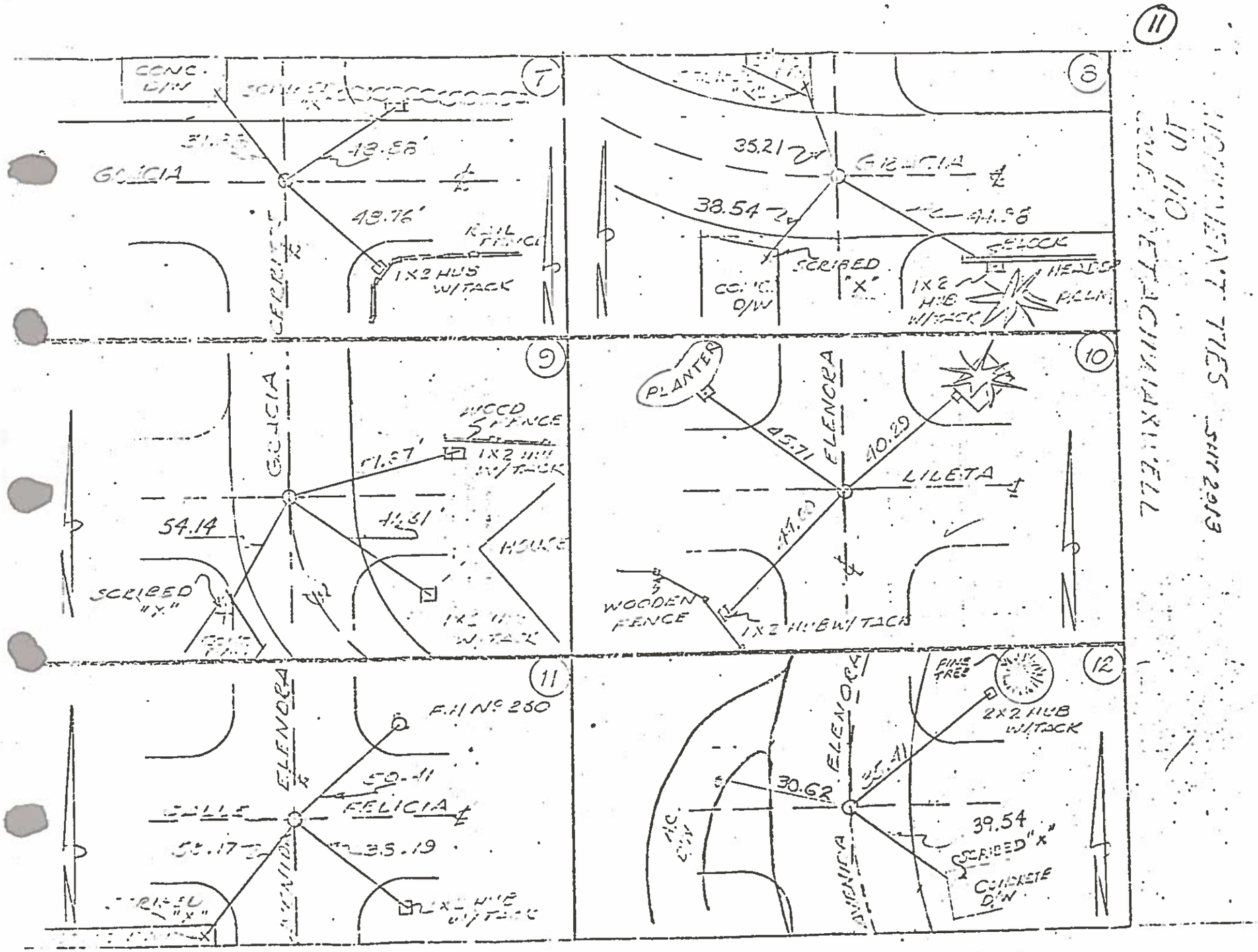

11

MONUMENT TIES SHT 2 of 3
UP TO
ONE PETACHUAXWELL

MONUMENT TIES
AD 110
COLE RETACH MAXWELL

#13

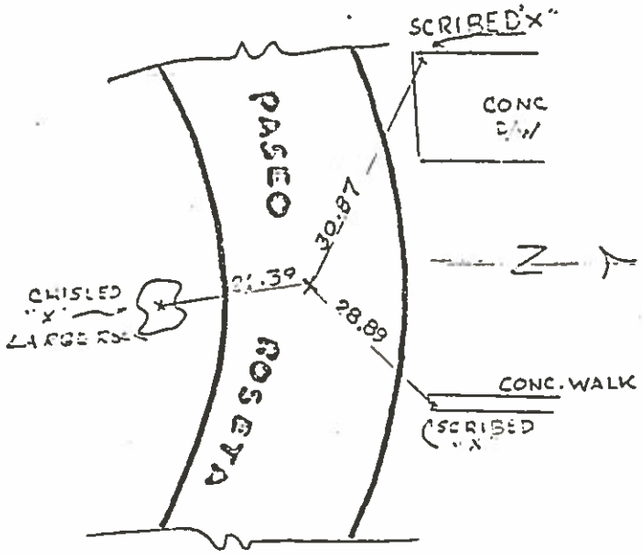

(11)

#15

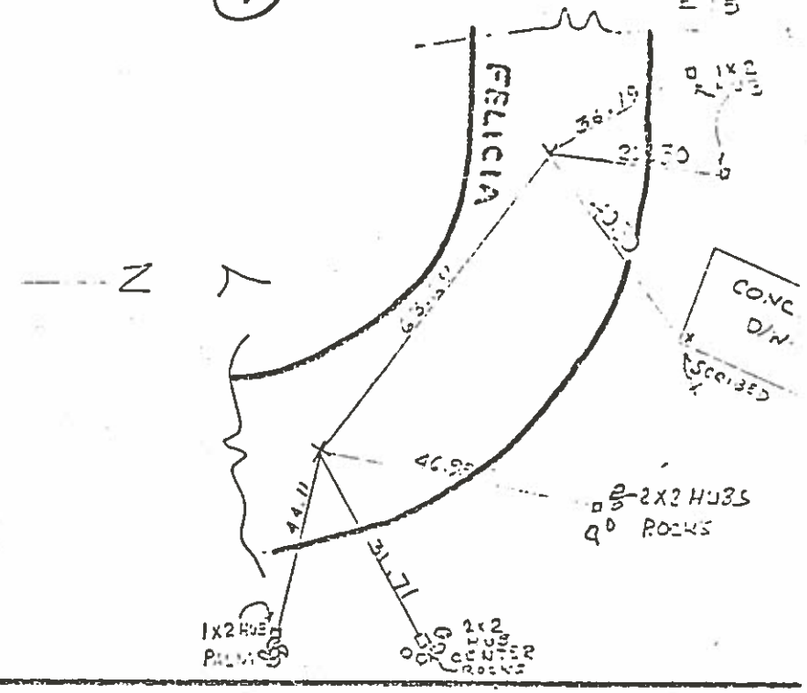

#16

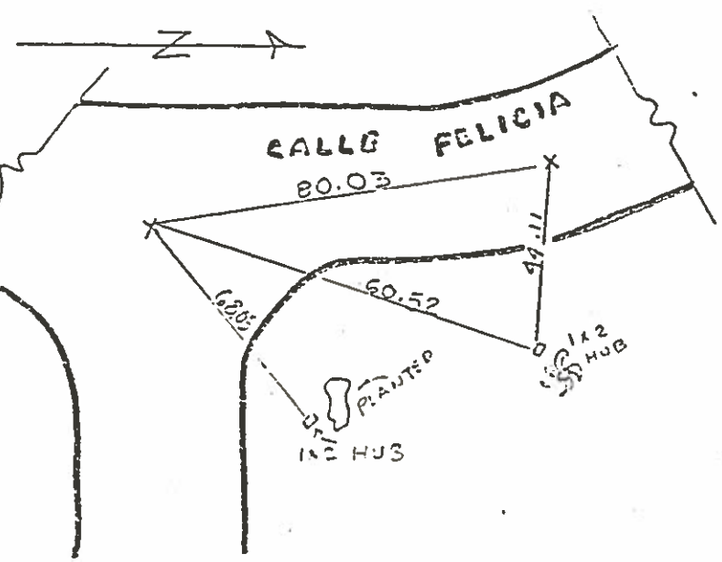

#17
#18

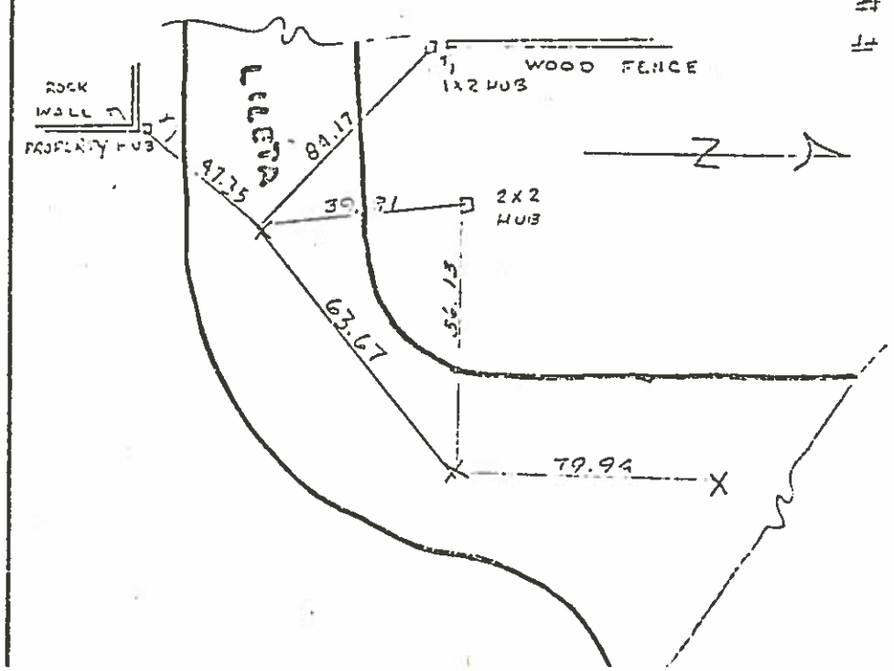

Survey of P.D. TRAINING CENTER PARKING PUBLIC WORKS DEPARTMENT

Classification TIES

Survey by COLE, DEMERS

From Sta ___ To Sta. ___

Date 4-19-76

(12)

SEC 13

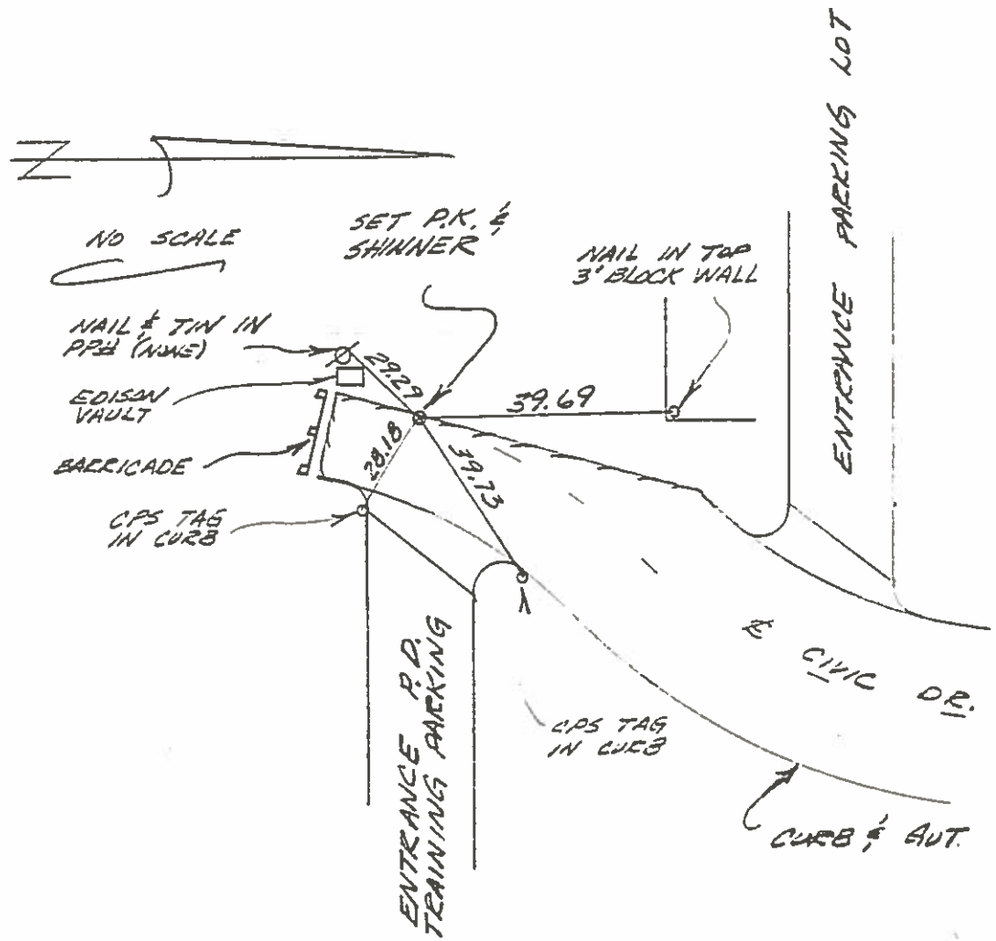

F.B. #77 PG. 86

Survey of BARISTO RD. C.P. 78-17
Classification MONUMENT & MANHOLE TIES
Survey by COLE, OWENS

PUBLIC WORKS DEPARTMENT

SEC 13

From Sta — To Sta. —
Date 10/20/78

(13)

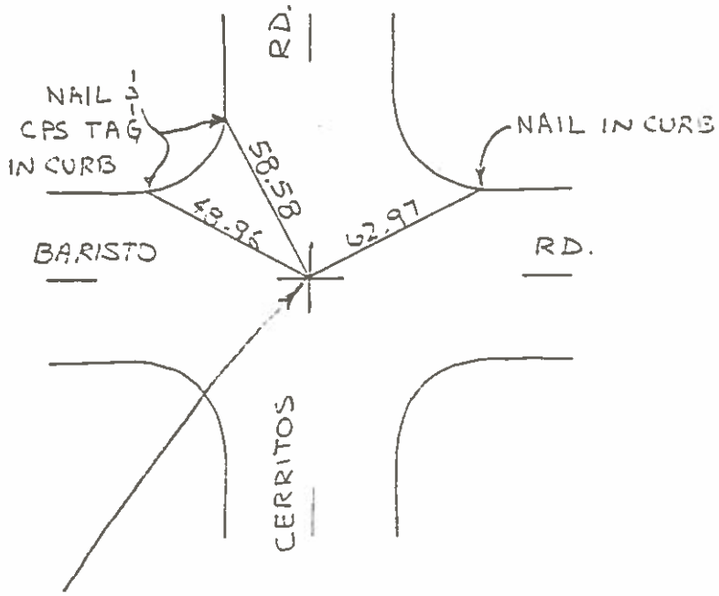

FD. 2" BRONZE DISC
STAMPED "CPS C/L BM
13.17" IN C.P.S. MON. WELL

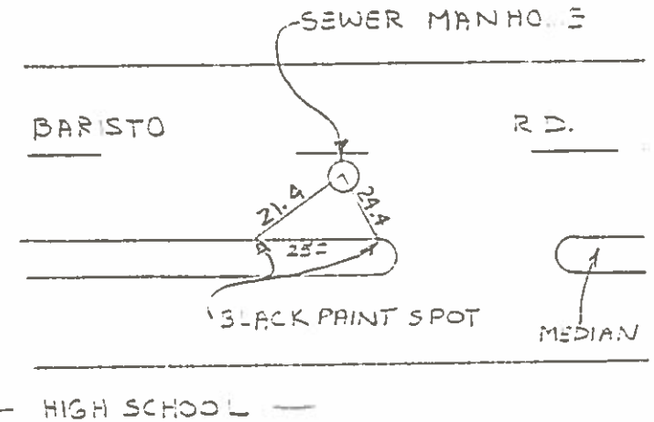

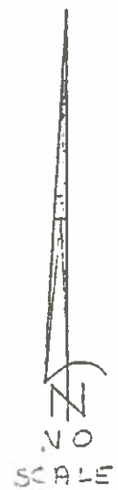

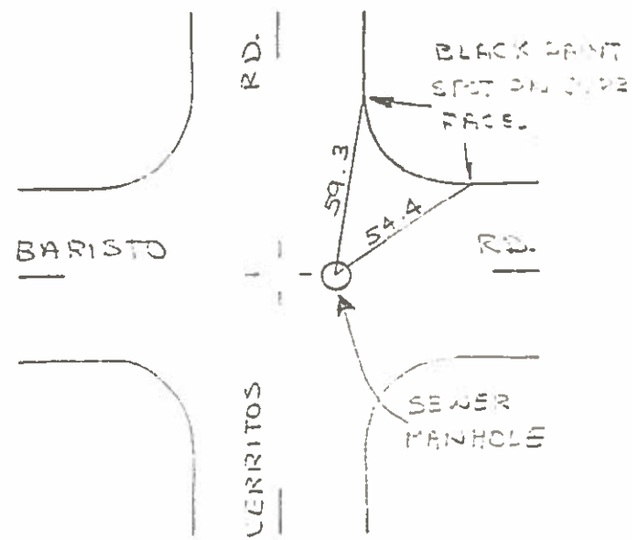

FD 78 SG. 120

501-8-P SURVEYOR'S FIELD NOTES
NEW 4-57

CITY OF PALM SPRINGS
PUBLIC WORKS DEPARTMENT

SEC. 13

(13)

Survey of N/S CERRITOS DR
Classification TIES
Survey by SENDEROS - RAY

From Sta To Sta.
Date 2-6-65

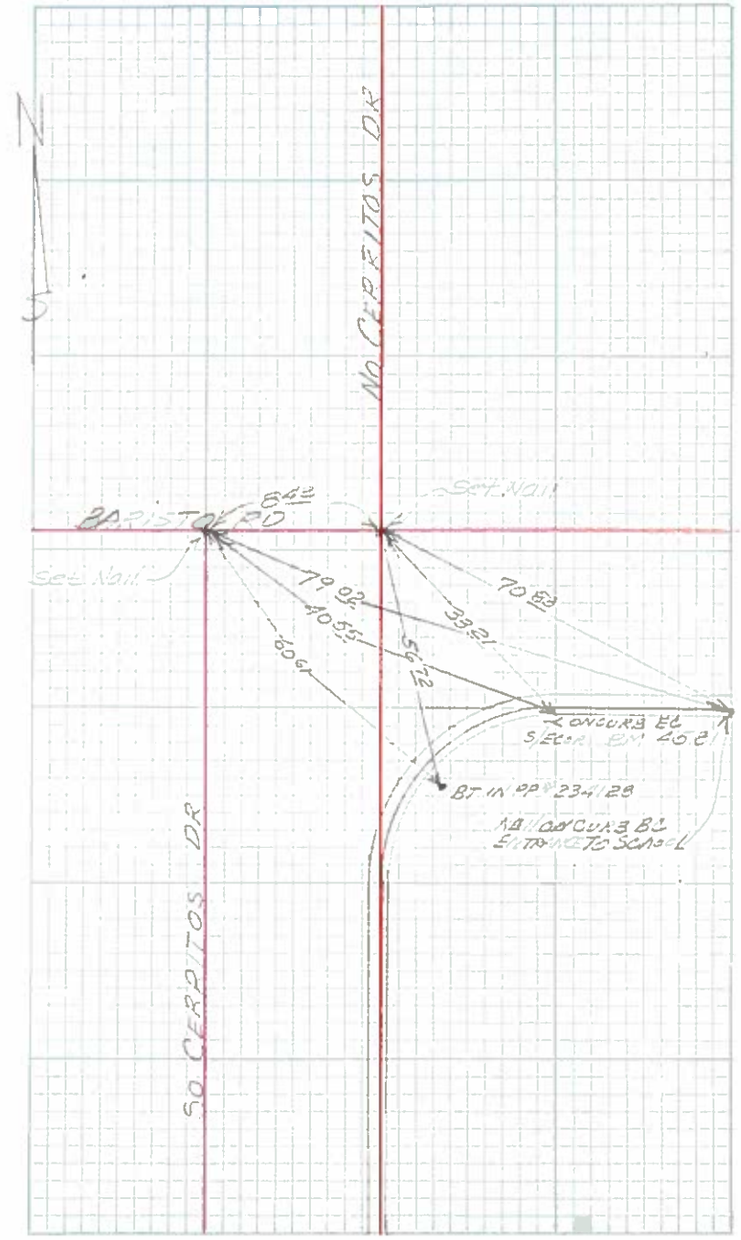

CITY OF PALM SPRINGS
PUBLIC WORKS DEPARTMENT

WINDY & SUNNY

(14)

Survey of TIES TO MONUMENTS
Classification C ½ of S.E. ¼ SEC. 13; T4S. R4E
Survey by ASHOK - PETACH - MAXWELL

From Sta To Sta.
Date 2-29-72

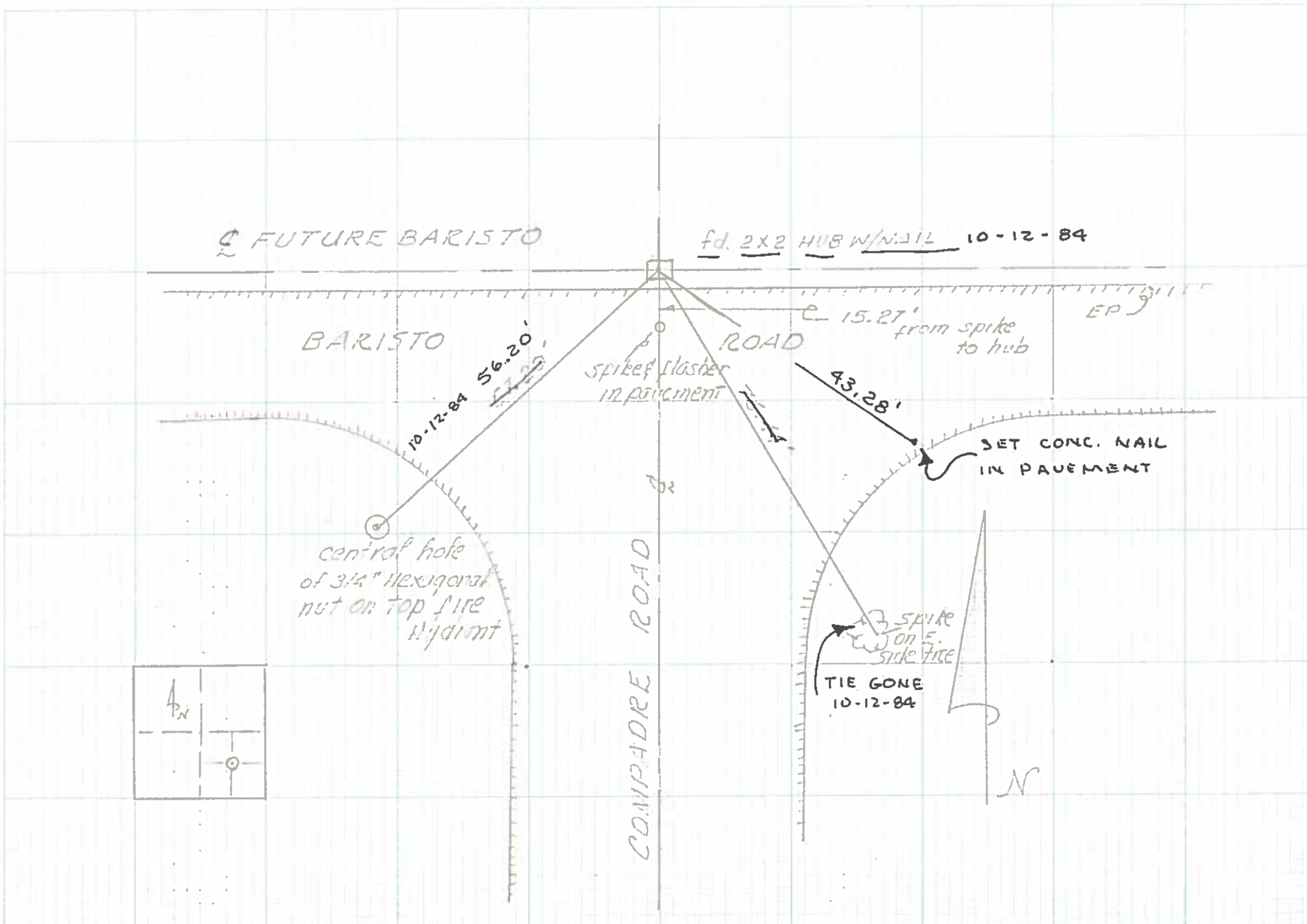

SUNNY, FAIR

15

CITY OF PALM SPRINGS
PUBLIC WORKS DEPARTMENT

Survey of TIES TO MONUMENT
Classification E 1/16 of SE 1/4 Sec 13, T4S R4E
Survey by ASHOK, PETAPH, MAXWELL

From Sta To Sta.
Date 9-23-78

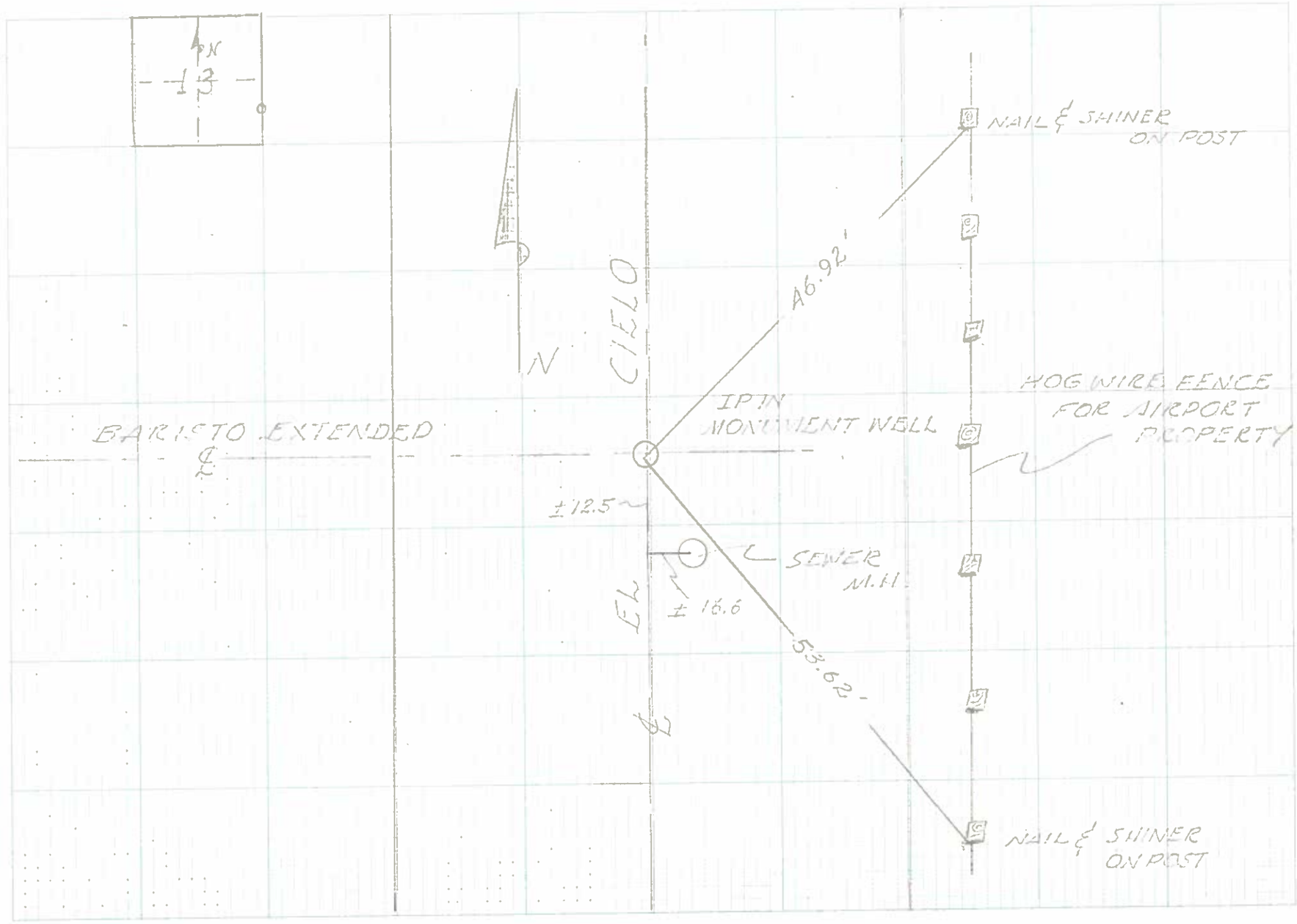

501-8-P SURVEYOR'S FIELD NOTES
NEW 4-57

CITY OF PALM SPRINGS
PUBLIC WORKS DEPARTMENT

(16)

Survey of Ramon Rd Monuments
Classification Ties
Survey by

SEC 13

From Sta To Sta.
Date June 22 1970

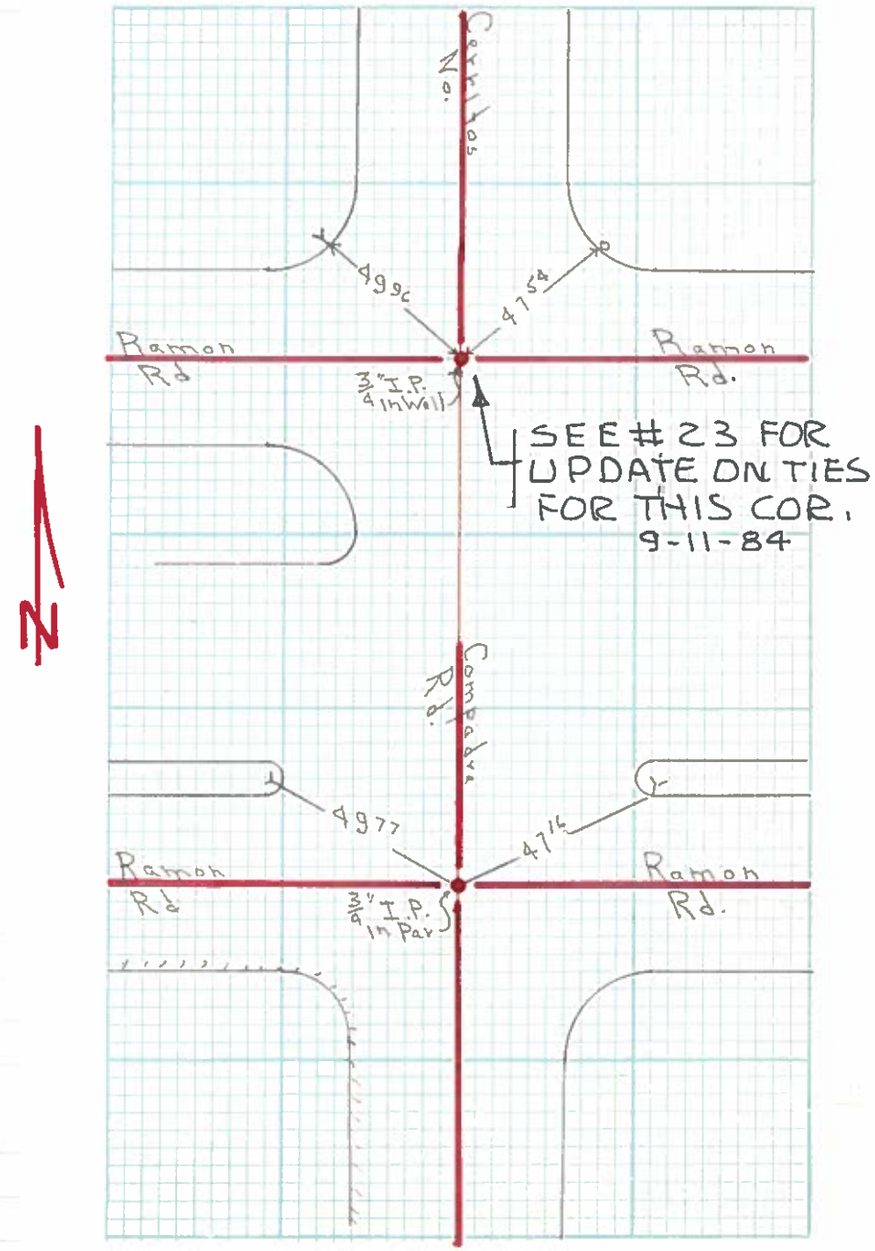

501-B-P SURVEYOR'S FIELD NOTES
NEW 4-57

CITY OF PALM SPRINGS
PUBLIC WORKS DEPARTMENT

(17)

Survey of So ¼ Cor. Sec 13
Classification Ties
Survey by

From Sta To Sta.
Date March 10 1970

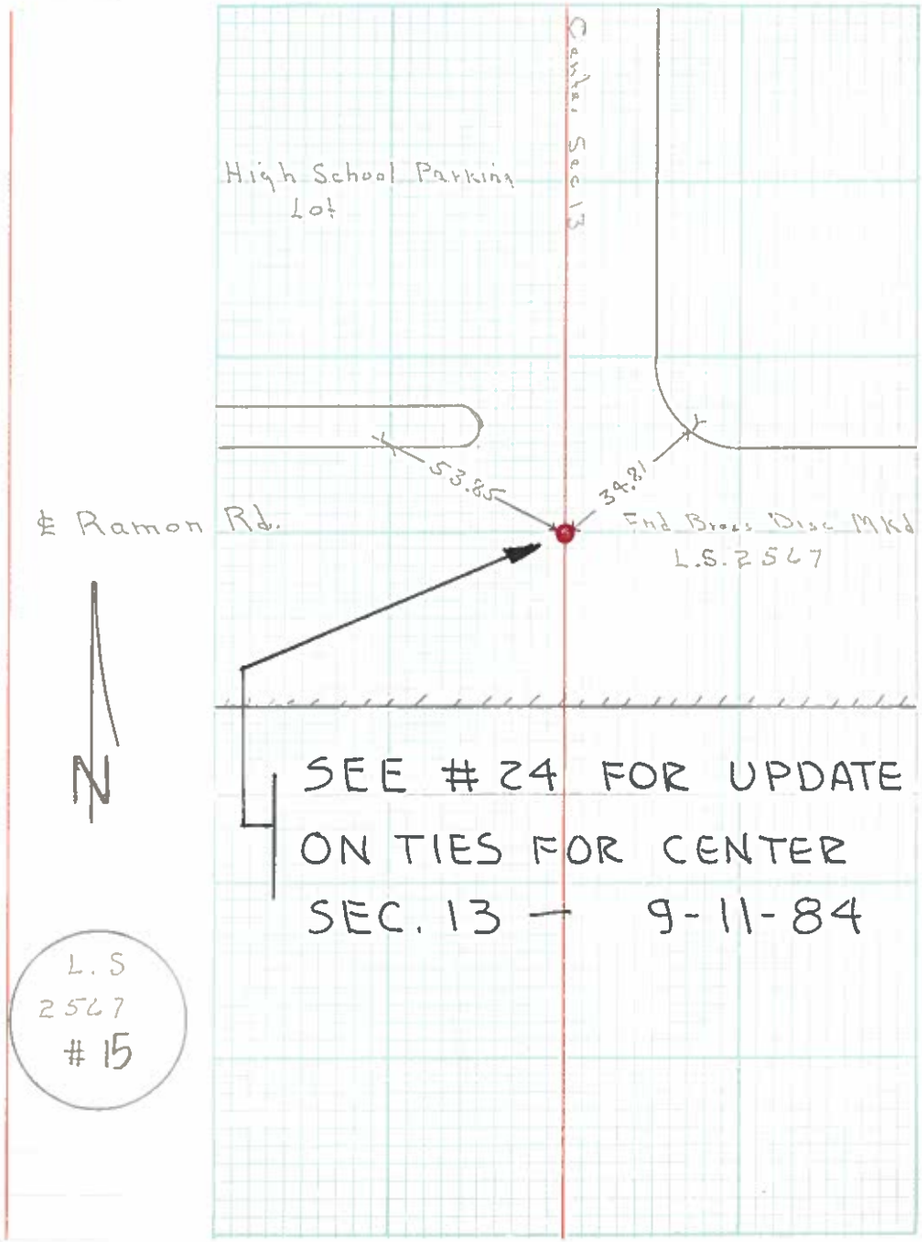

SEE #24 FOR UPDATE
ON TIES FOR CENTER
SEC. 13 — 9-11-84

L.S
2567
#15

501-8-P SURVEYOR'S FIELD NOTES
NEW 4-57

CITY OF PALM SPRINGS
PUBLIC WORKS DEPARTMENT

(18)

Survey of Sec 13 & Sec 24 ~~So ¼ Cor Sec 13~~
Classification Ties ~~No ¼ Cor Sec 24~~
Survey by INCORRECT

From Sta To Sta.
Date 20 Feb 1970

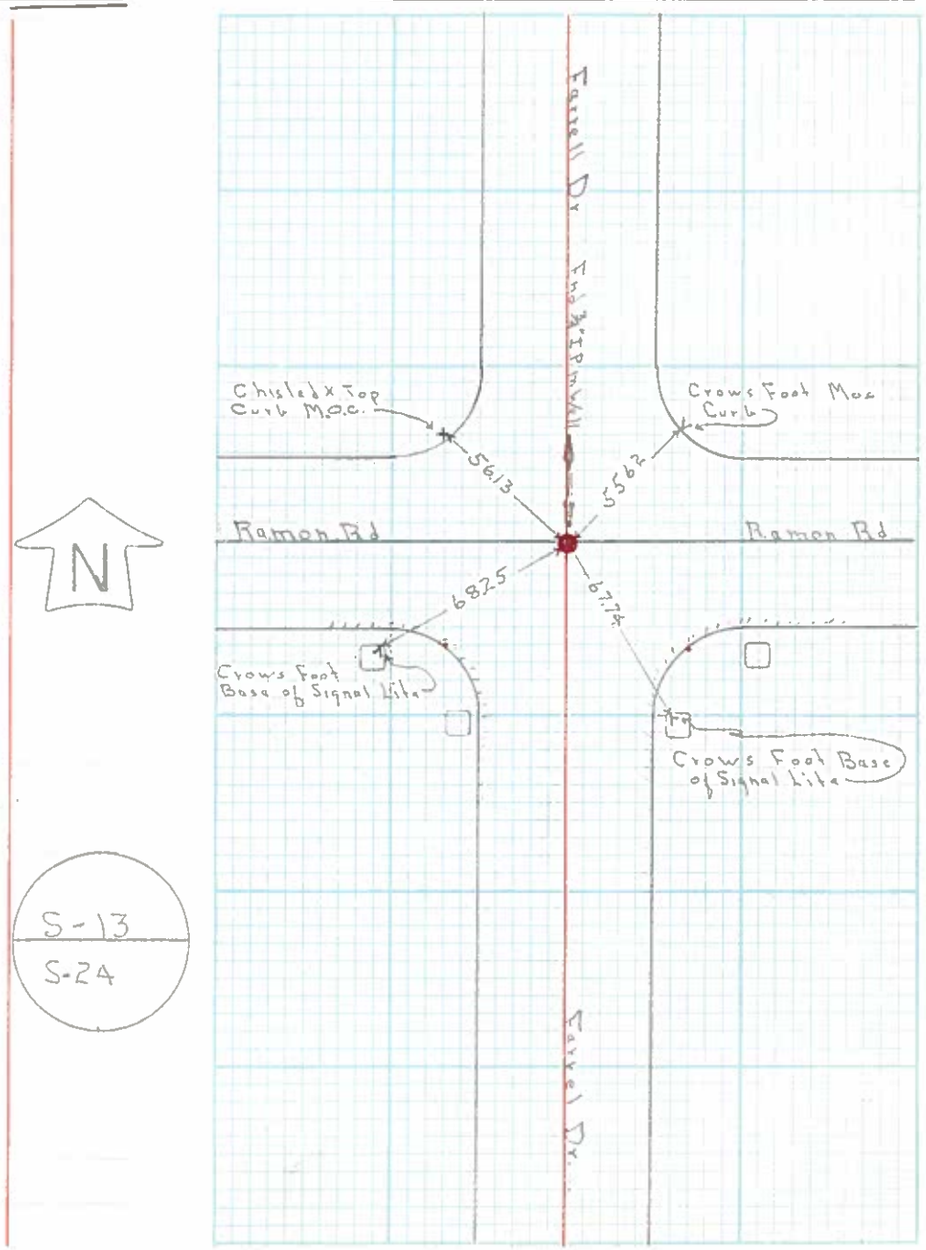

501-8-P SURVEYOR'S FIELD NOTES
NEW 4-57

No. E.

CITY OF PALM SPRINGS
PUBLIC WORKS DEPARTMENT

18-A ~~19~~

Survey of ~~S. E.~~ Cor Sec 13
Classification Ties
Survey by

From Sta
To Sta.
Date 10 March 1920

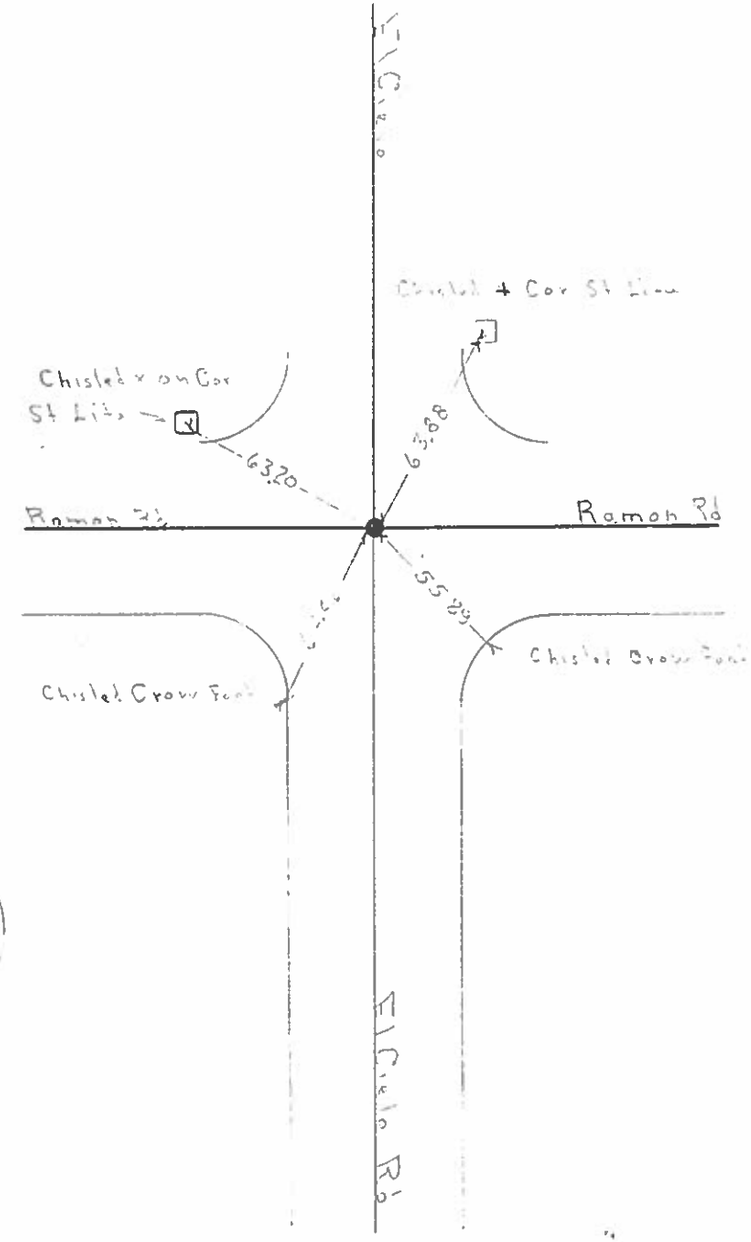

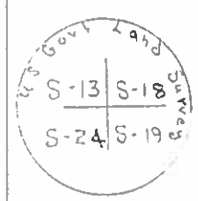

501-8-P SURVEYOR'S FIELD NOTES
NEW 4-57

CITY OF PALM SPRINGS
PUBLIC WORKS DEPARTMENT

(19)

Survey of So-E Cor Sec 13
Classification Tiss
Survey by

From Sta To Sta.
Date 10 March 1970

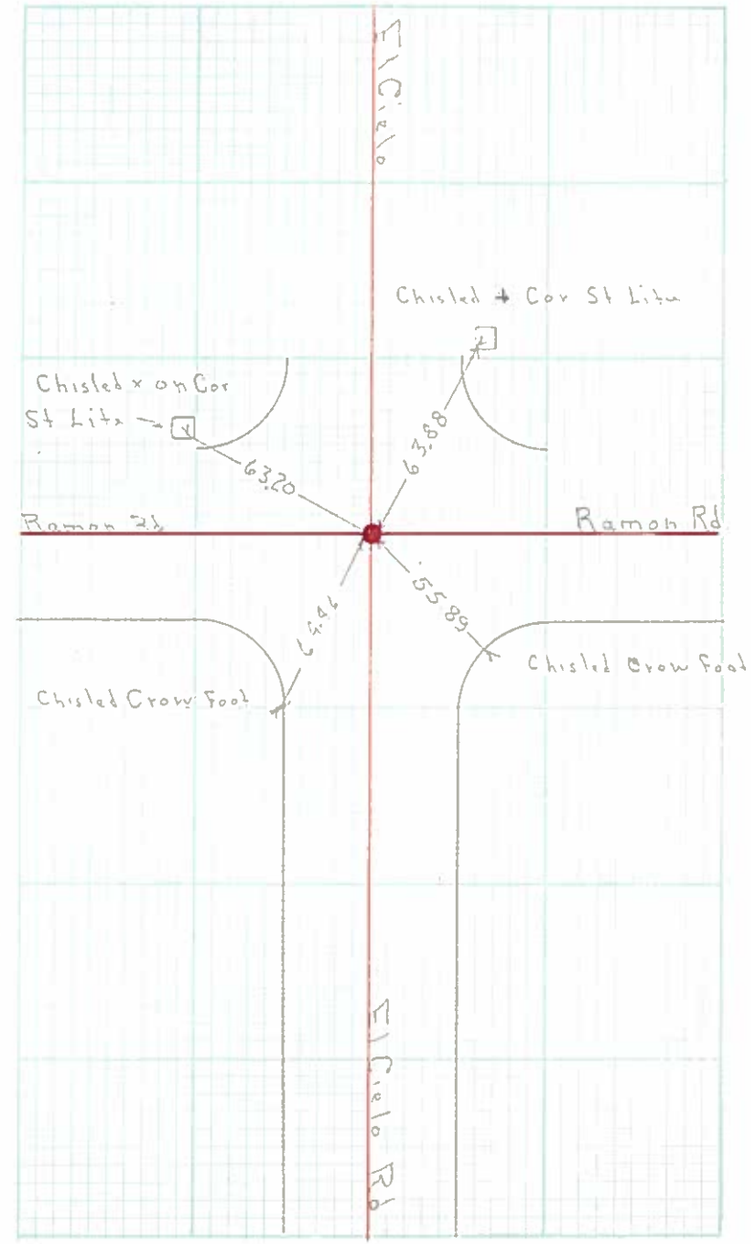

501-8-P SURVEYOR'S FIELD NOTES
NEW 4-57

CITY OF PALM SPRINGS
PUBLIC WORKS DEPARTMENT

(20)

Survey of E-¼ Cor Sec ~~14~~ 13
Classification Ties
Survey by

From Sta To Sta.
Date March 5 1970

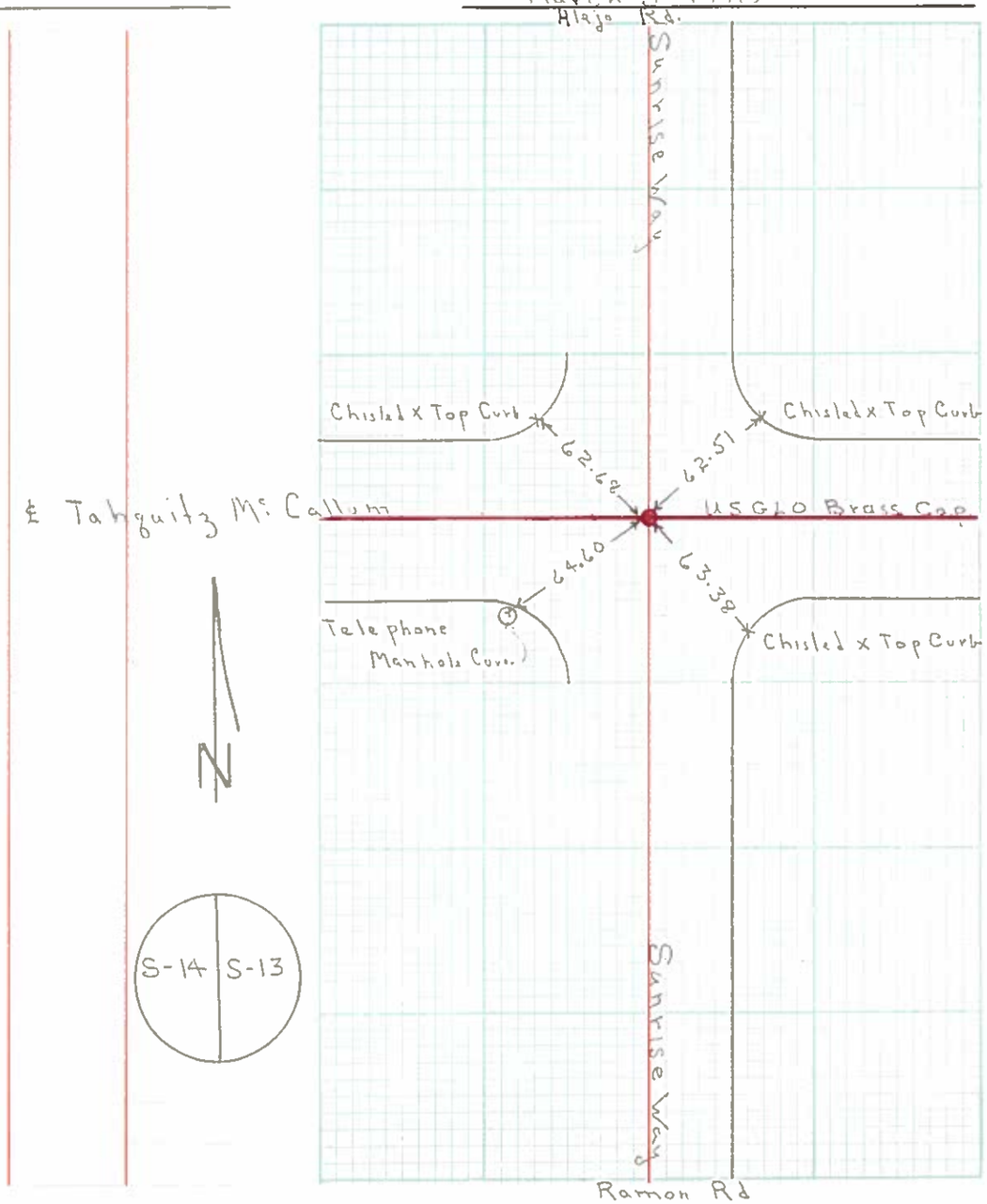

Mainiero, Smith and Associates, Inc.
Civil & Environmental Engineering

TRACT 14573

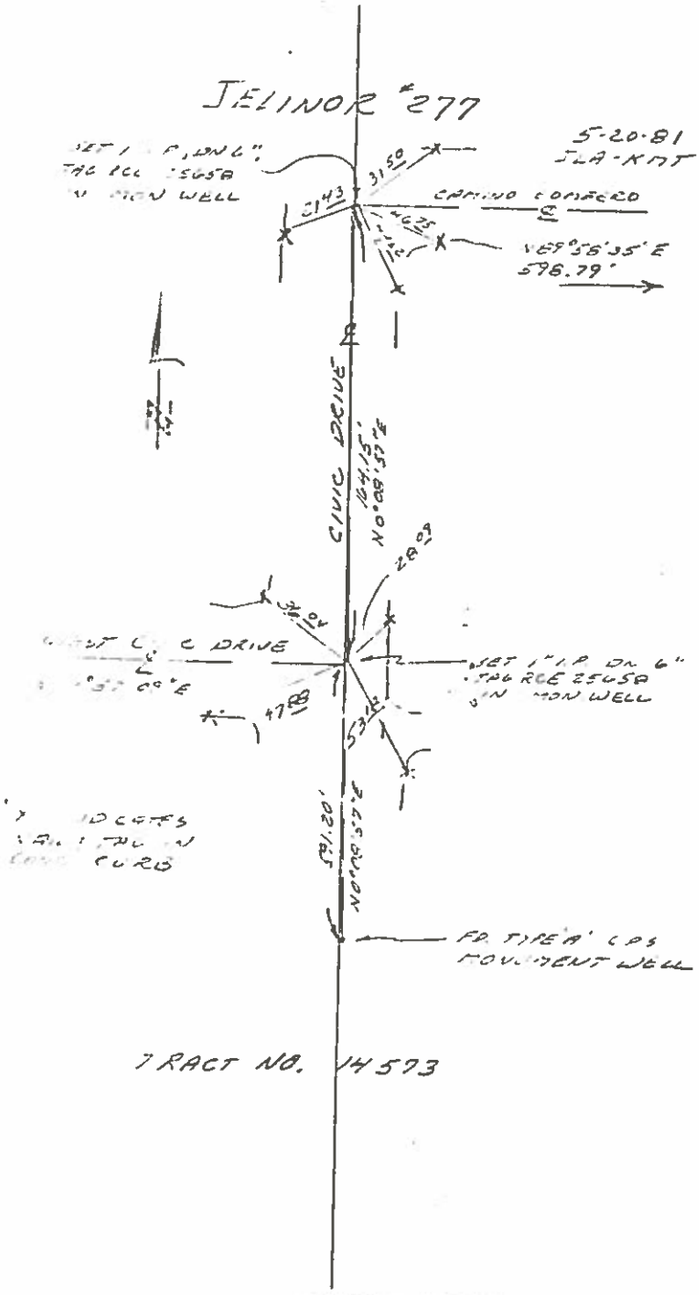

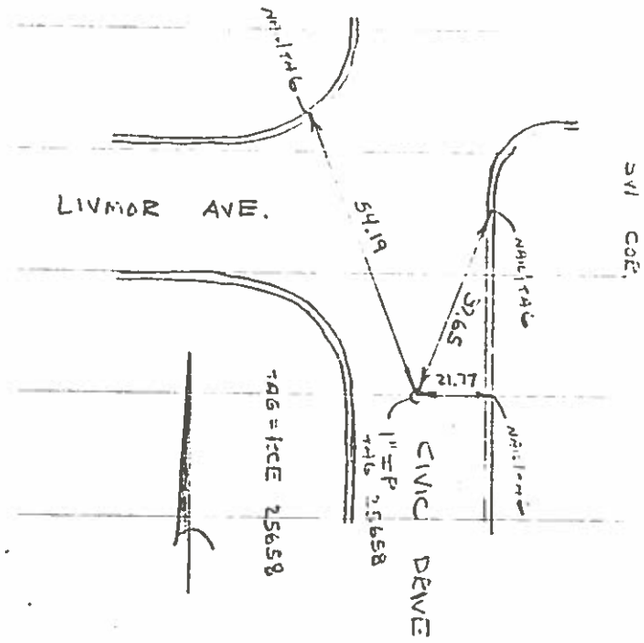

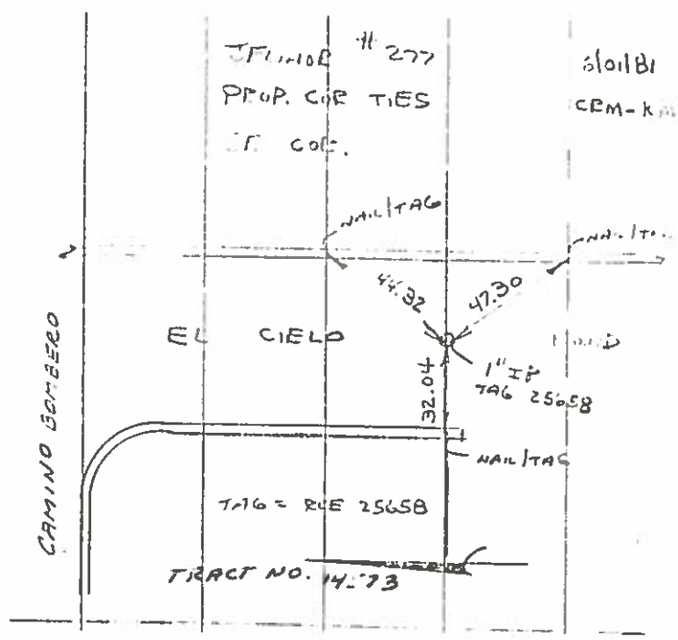

GOLDEN WEST
TRACT NO. 15779
#260

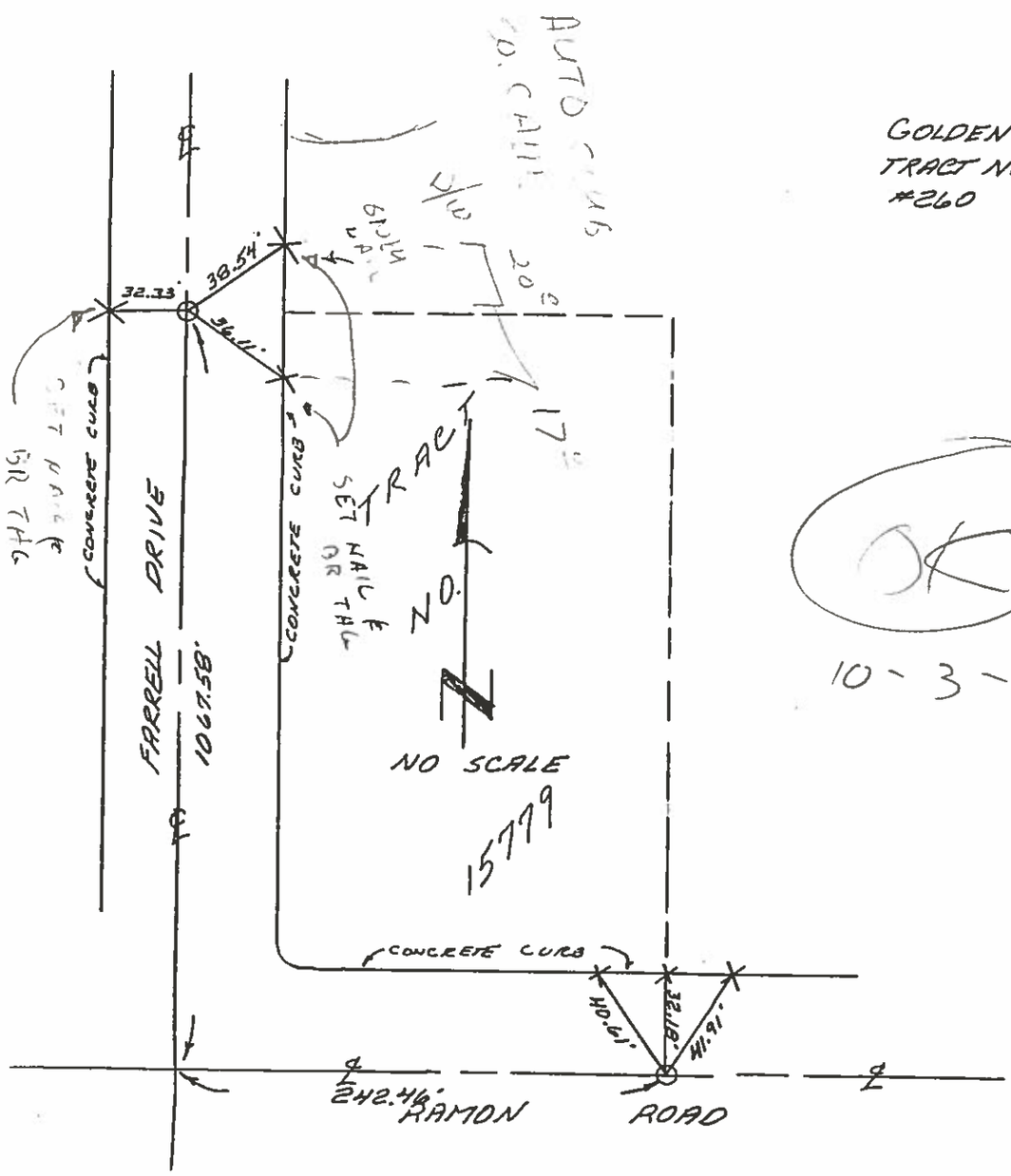

OK
10-3-81

○ TYPE 'A' MONUMENT WELL
X NAIL & TAG RCE 25658

22

23

CITY OF PALM SPRINGS

SHEET 1 OF 1

SURVEY MONUMENT TIE SHEET
PARCEL MAP NO. 36387

STREET NAME: FARRELL DRIVE & BARISTO ROAD
INDEX NO. _____

DATE: 1-25-11
SCALE 1" = 40'

SECTION 13, TOWNSHIP 4S., RANGE 4E.

MAP BOOK ___, PAGES __-__

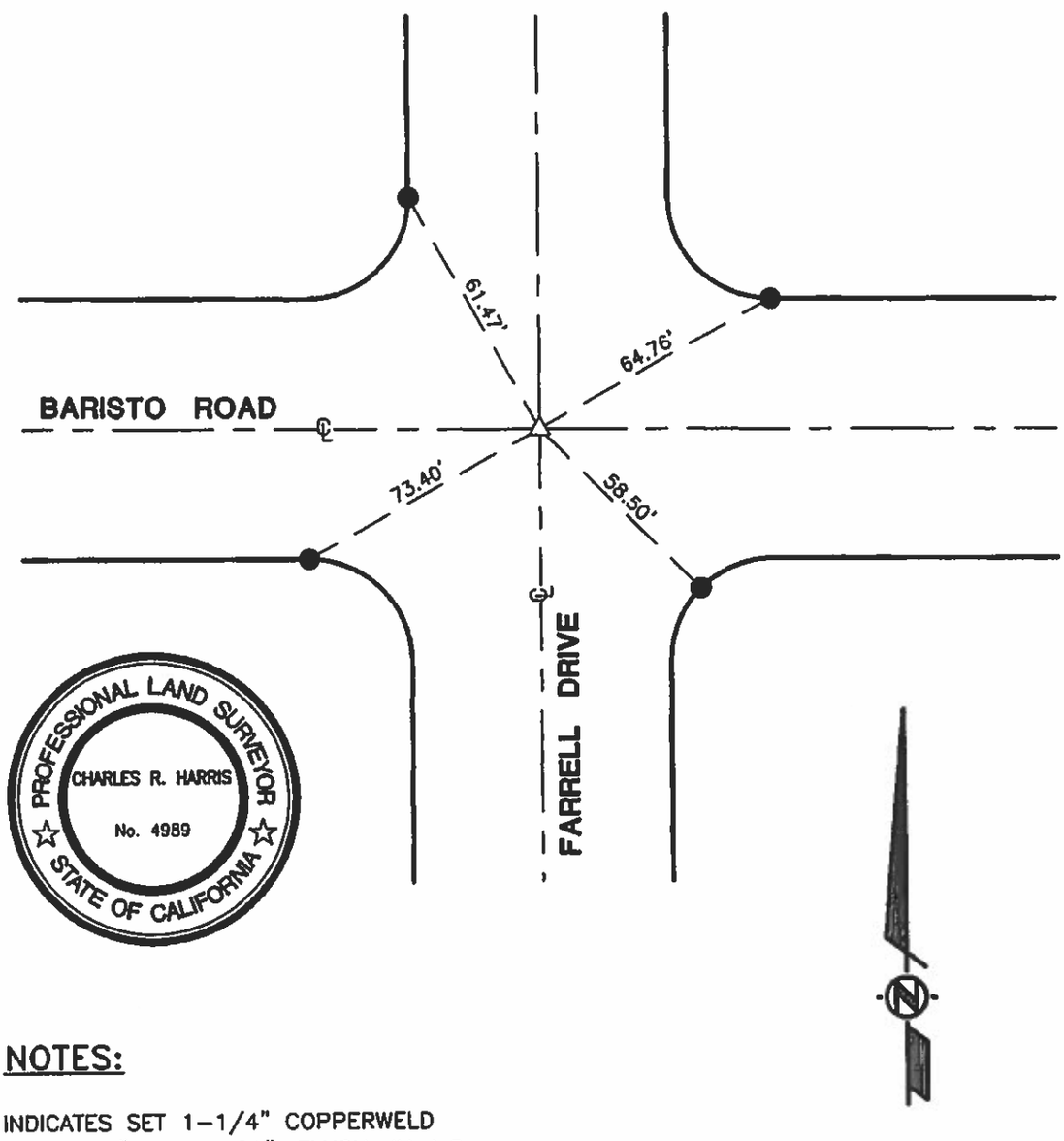

NOTES:

△ INDICATES SET 1-1/4" COPPERWELD STAMPED "P.L.S. 4989", FLUSH, IN A.C. PAV'T (RIV. CO. STD. TYPE "B" MON.)

● INDICATES FD. NAIL IN LEAD IN TOP OF CURB (T.C.)

MSA CONSULTING, INC.
PLANNING ■ CIVIL ENGINEERING ■ LAND SURVEYING
34200 BOB HOPE DRIVE ■ RANCHO MIRAGE ■ CA 92270
TELEPHONE (760) 320-9811 ■ FAX (760) 323-7893

J.N. 1677

CITY OF PALM SPRINGS
COMMUNITY DEVELOPMENT
ENGINEERING DIVISION

SURVEY MONUMENT TIES
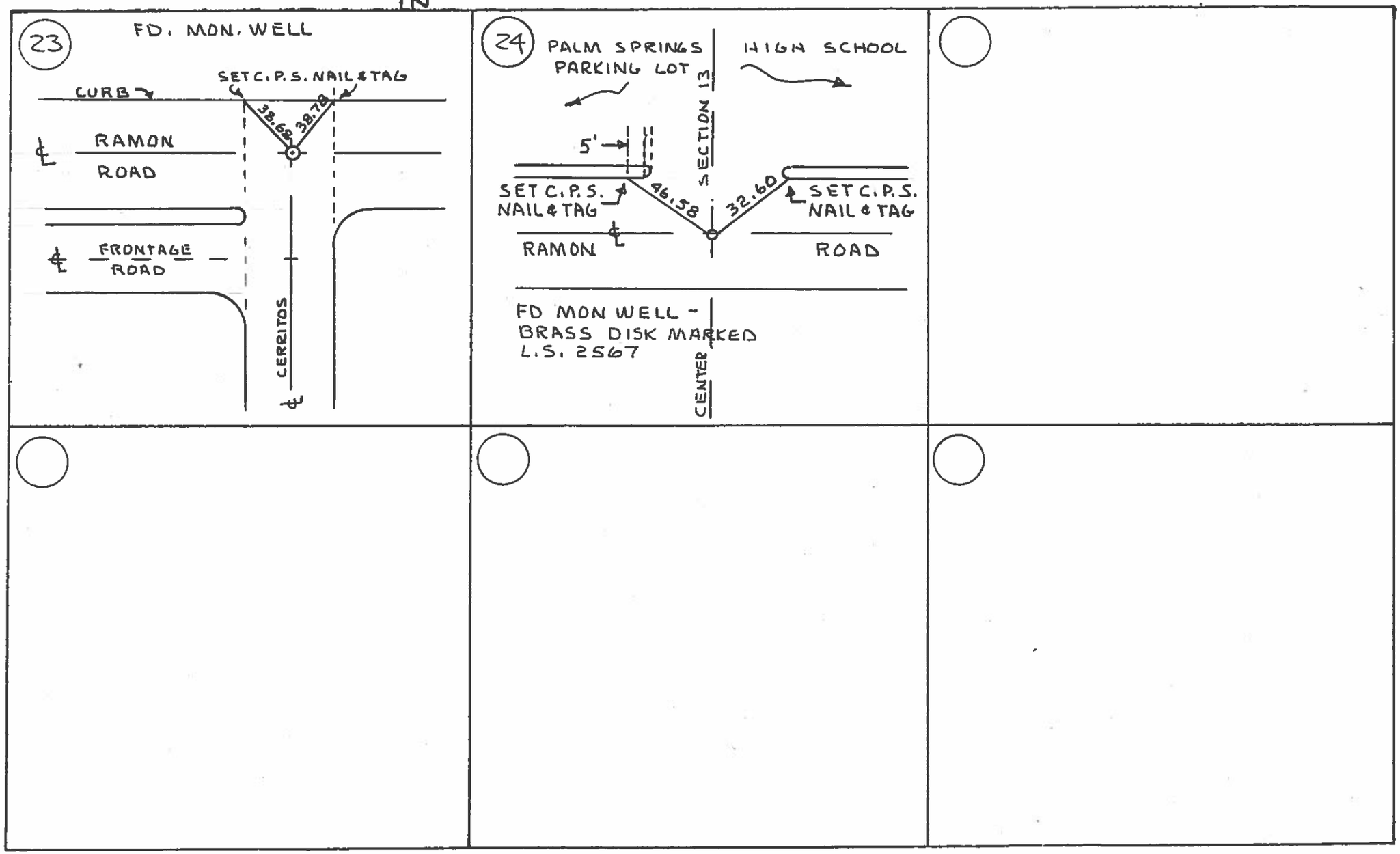
SECTION 13
SURVEY BY FARIESTER & AGRES
DATE 9-11-84