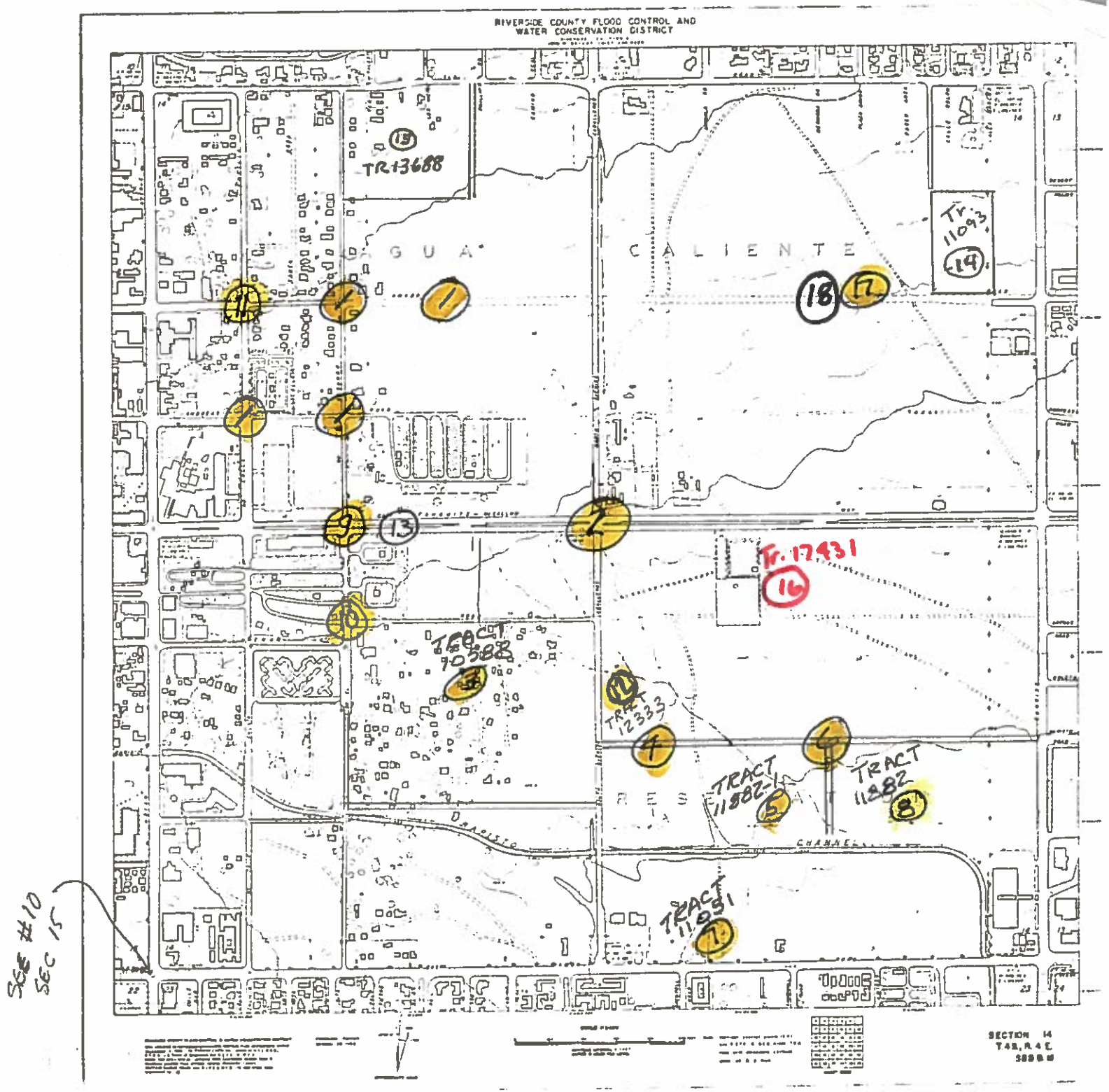
RIVERSIDE COUNTY FLOOD CONTROL AND
WATER CONSERVATION DISTRICT
TR13688
Tr. 11093
14
CALIENTE
18
17
1
2
13
Tr. 17431
16
TRACT 10588
TRACT 12333
4
TRACT 11882-1
5
TRACT 11882
8
TRACT 11051
7
CHANNEL
SEE #10
SEC 15
SECTION 14
T.4S., R.4E.

Survey of AMADO RD
Classification MON. TIES
Survey by COLE, VALENCIA

PUBLIC WORKS DEPARTMENT

SEC 14

From Sta ____ To Sta. ____
Date 1-3-82

(1)

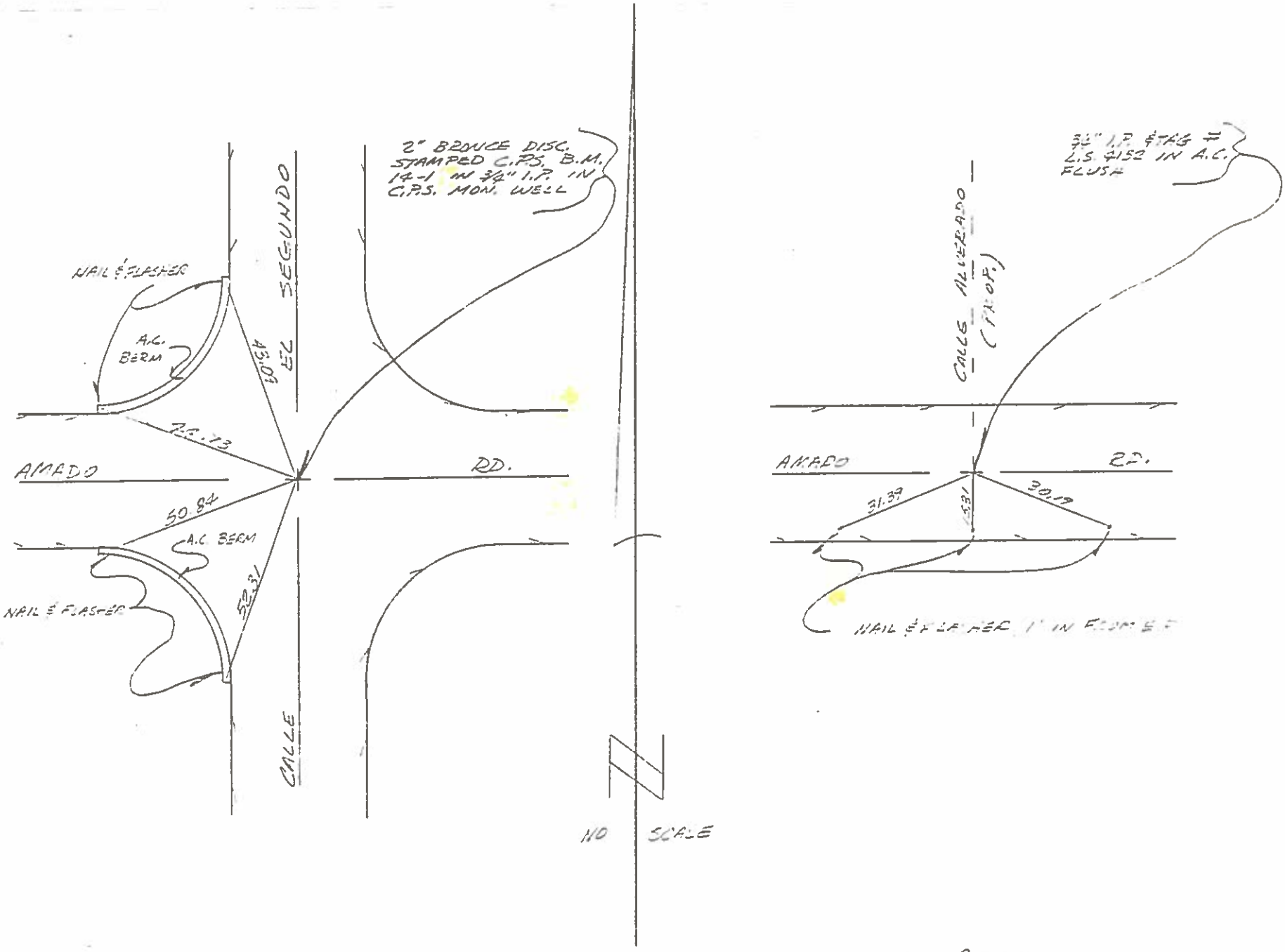

80 4

501-B-P SURVEYOR'S FIELD NOTES
NEW 4-57

CITY OF PALM SPRINGS
PUBLIC WORKS DEPARTMENT

(2)

Survey of C - ½ Sec 14
Classification Ties
Survey by

From Sta To Sta.
Date March 5 1970



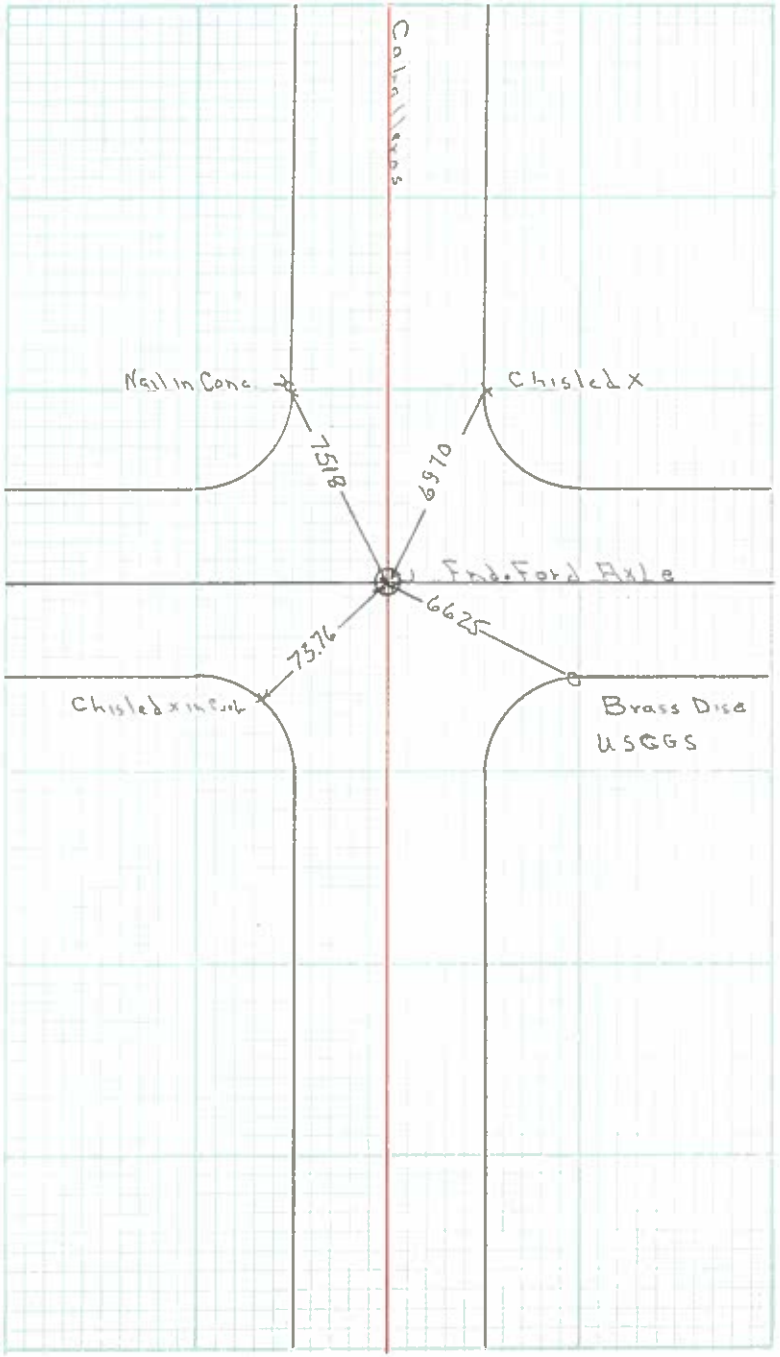

501-8-P SURVEYOR'S FIELD NOTES
NEW 4-57

CITY OF PALM SPRINGS
PUBLIC WORKS DEPARTMENT

14 (2)

Survey of Ave Caballeros - [illegible] Way
Classification [illegible]
Survey by Rojas - [illegible]

From Sta To Sta.
Date [illegible]
Weather: Clear, Cool & Calm

BM ℄ intersection of Ave Caballeros & Tahquitz McCallum Way a 3/4" IP [illegible] CPS ℄ monument. Elev. 437.496

BM # 114 @ Ave Caballeros & Tahquitz Drain SE Curb return a Std U.S.C.F. Brass Disk stamped T.C. 114-1963 and set flush in top curb.

Elev 437.568

Axle set [illegible] intersection [illegible] Tahquitz - McCallum Way & Ave Caballeros [illegible] Dec [illegible] [illegible] Std CPS ℄ monument.

Elev. 437.[illegible]

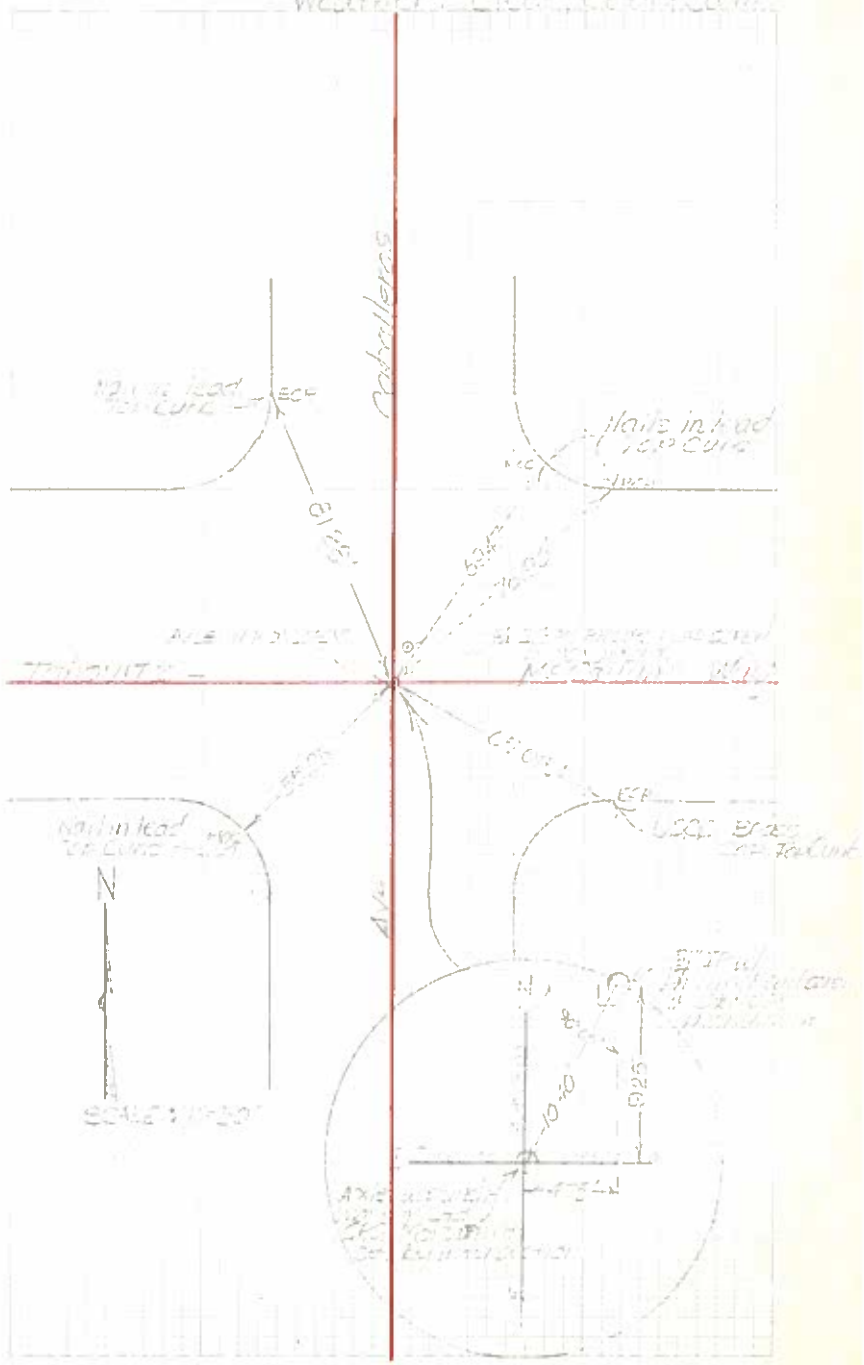

Survey of CALLE ENCILIA @ ANDREAS RD. [illegible]

Classification MONUMENT TIES

Survey by COLE, OWENS

PUBLIC WORKS DEPARTMENT

SEC 14

From Sta — To Sta. —

Date 10/18/78

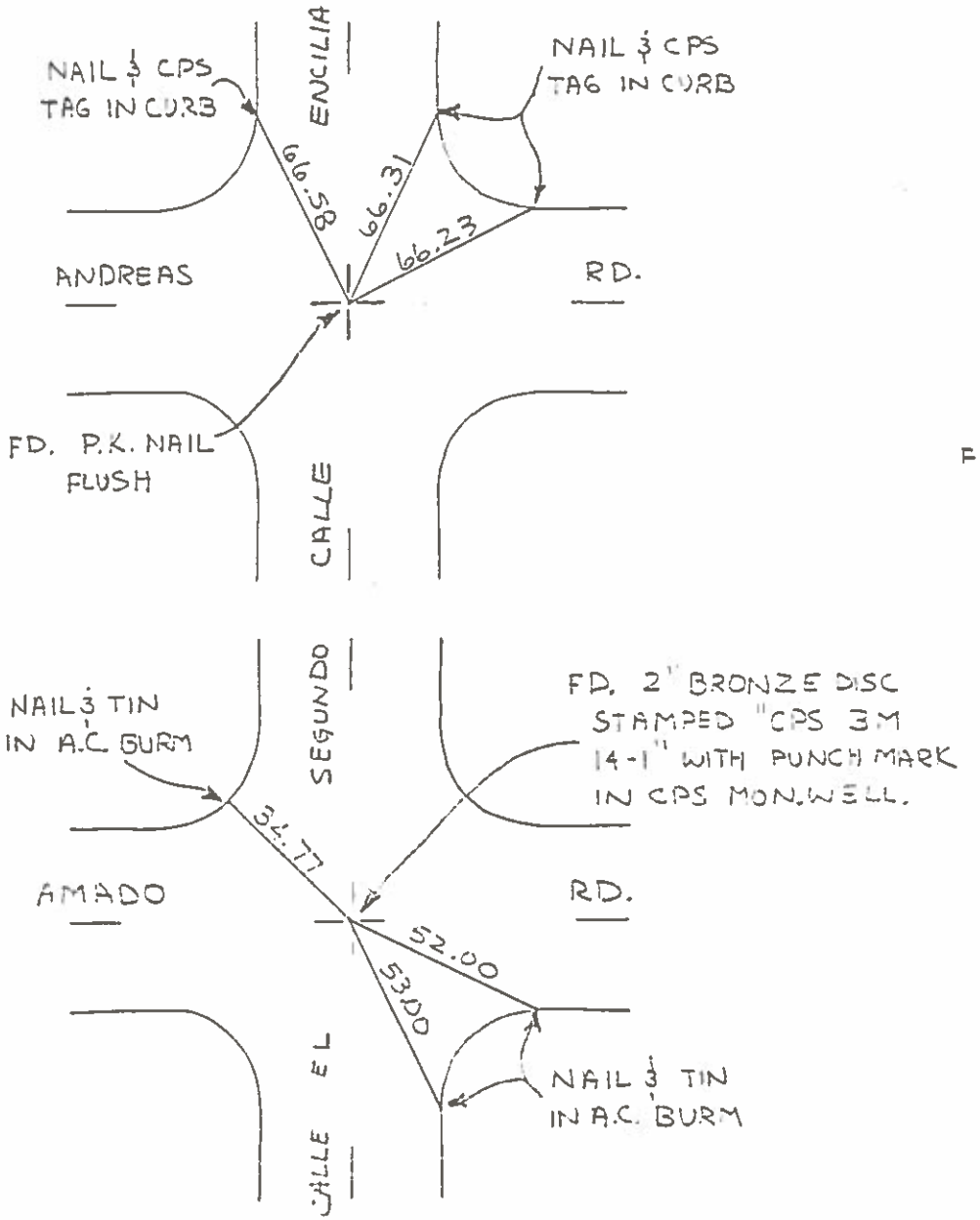

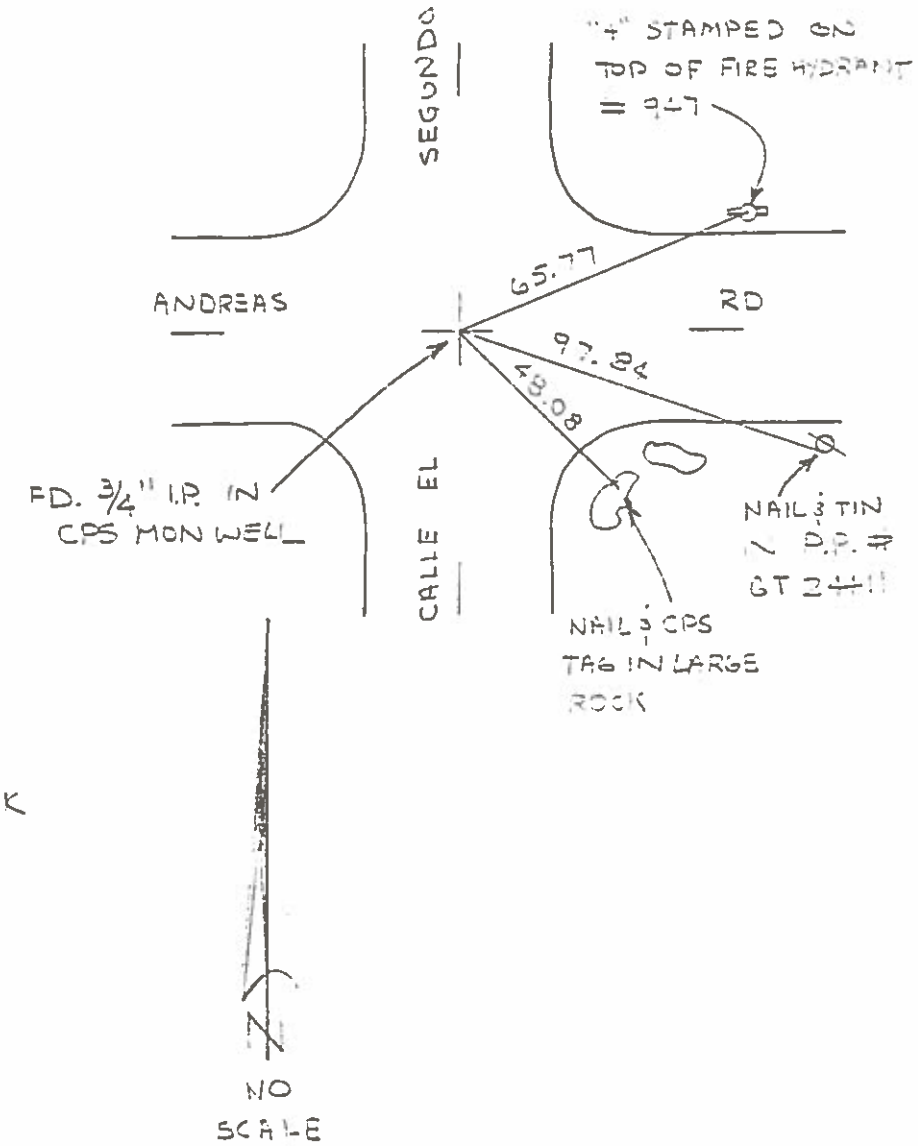

78 123

CITY OF PALM SPRINGS
PUBLIC WORKS DEPARTMENT

Survey of SARISTO TENNIS LEASE PROP. [illegible]
Classification RECORD SURVEY
Survey by COLE, VALENCIA

From Sta —— To Sta. ——
Date 7-1-80

SEC 14

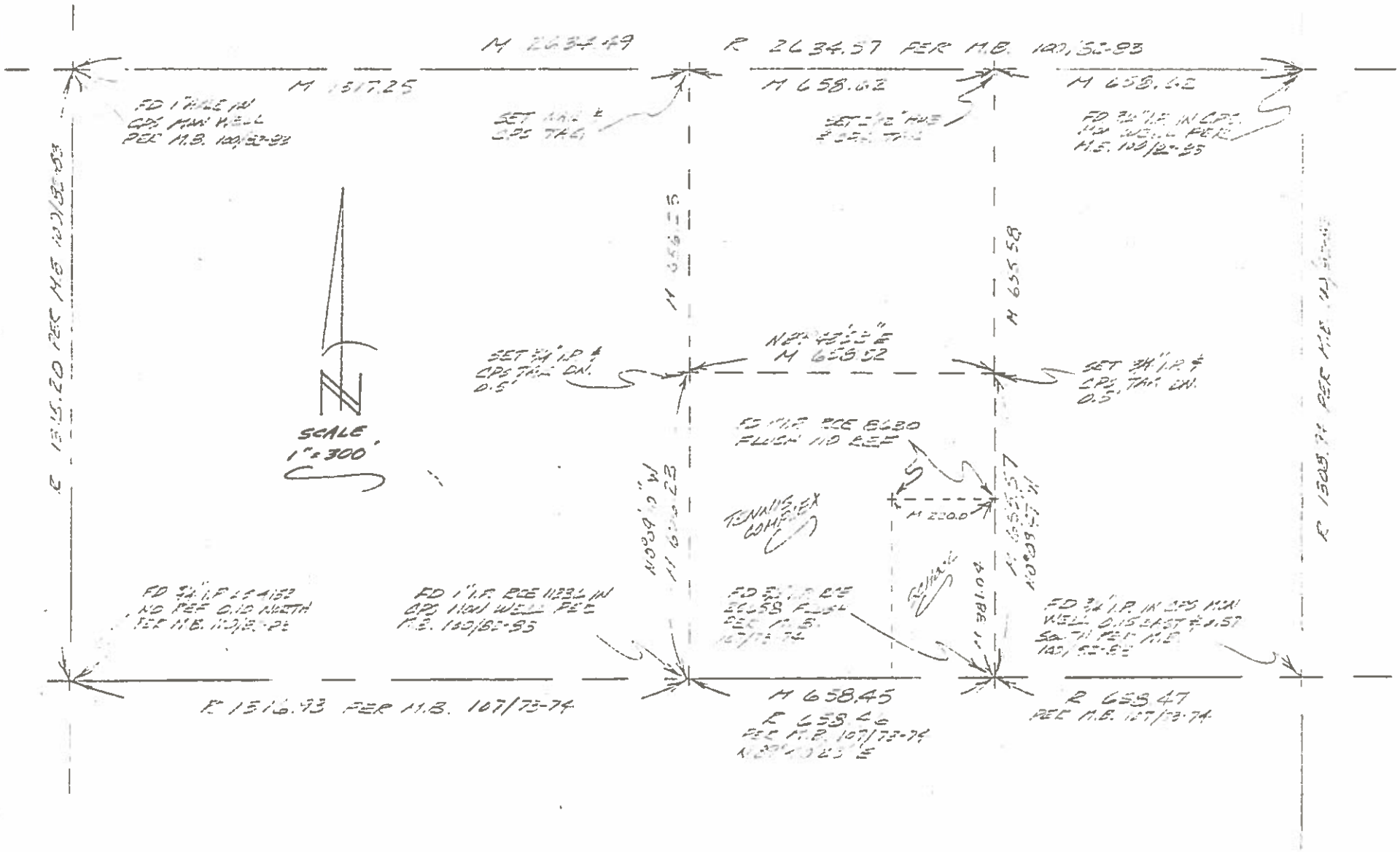

CITY OF PALM SPRINGS
PUBLIC WORKS DEPARTMENT

Survey of BARISTO TENNIS LEASE PROP COR'S
Classification RECORD SURVEY TIES
Survey by COLE VALENCIA

SEC 14

From Sta —— To Sta. ——
Date 7-2-80

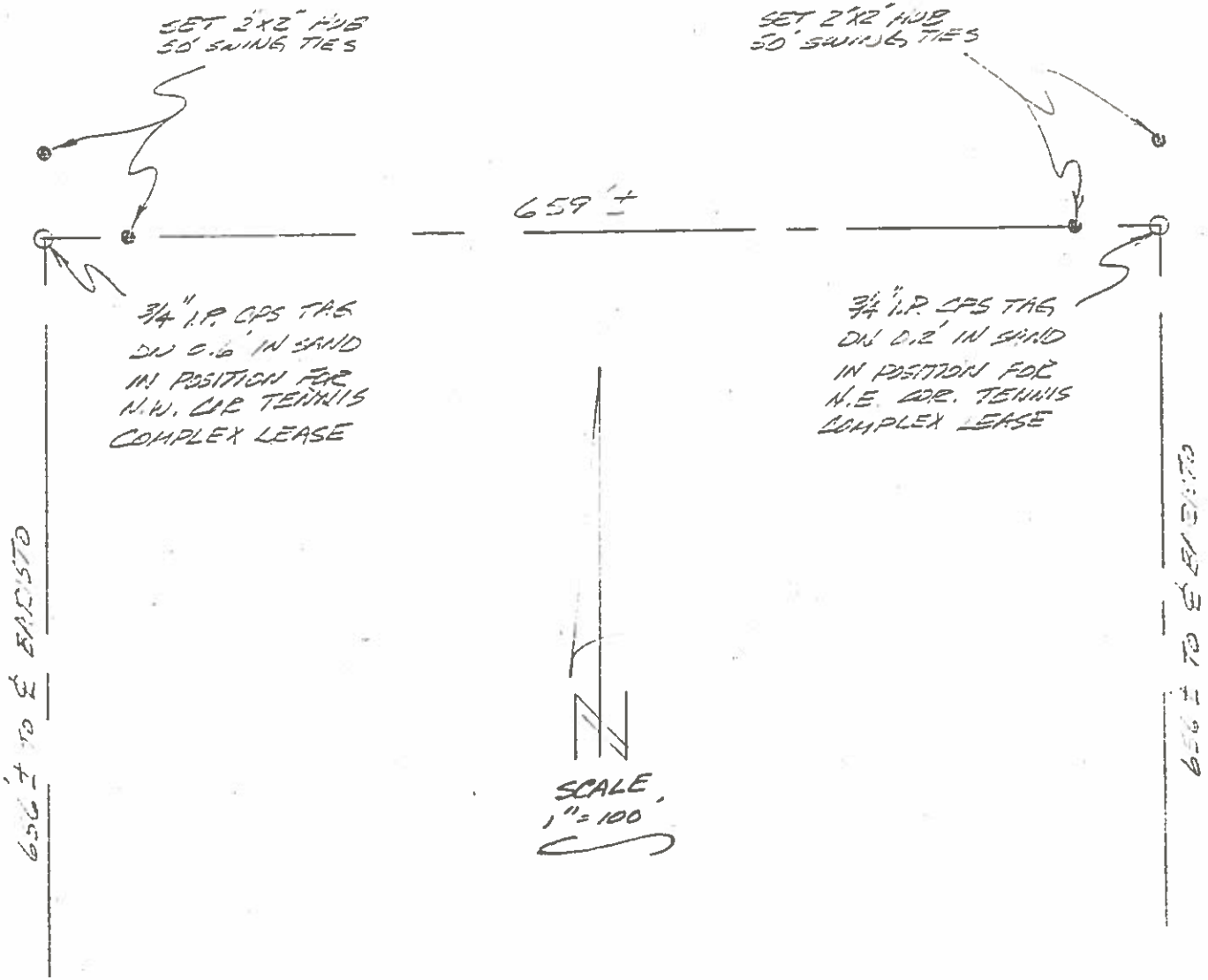

WEDD ENGINEERING, INC.

SUBJECT	PAGE 1 OF 4
℄ TIES TRACT NO 10588 SEC 14	DATE
	WORK ORDER 77-189
BY R. Thacker & J. LeMay	CHK BY / DATE 8-2-78

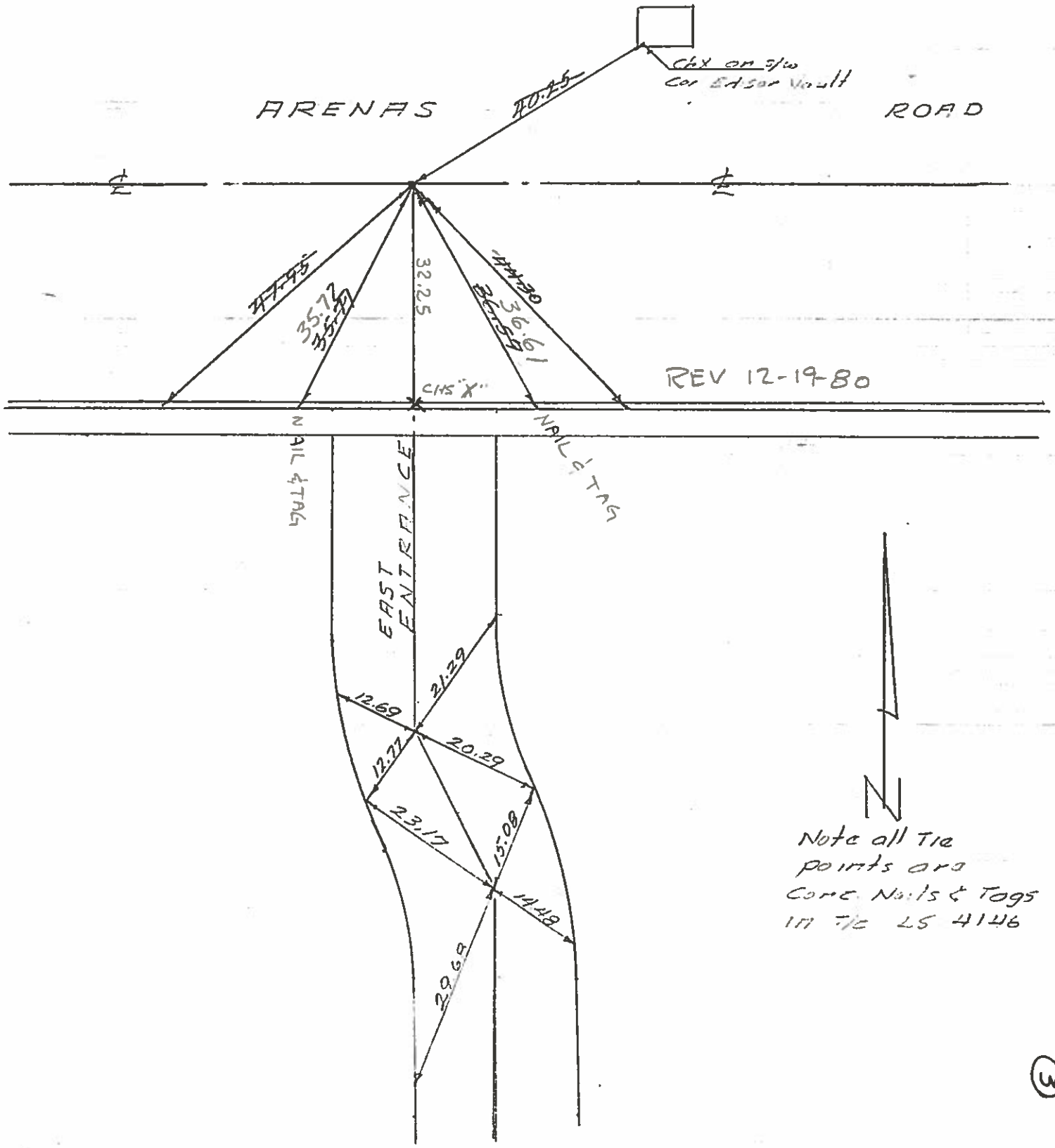

(4)

WEBB ENGINEERING, INC.

SUBJECT ℄ TIES TR No 10588 SEC 14		PAGE 2 OF 4
		DATE
		WORK ORDER 77-189
BY R. Thacker & J. Le May	CHK. BY	DATE 8-2-78

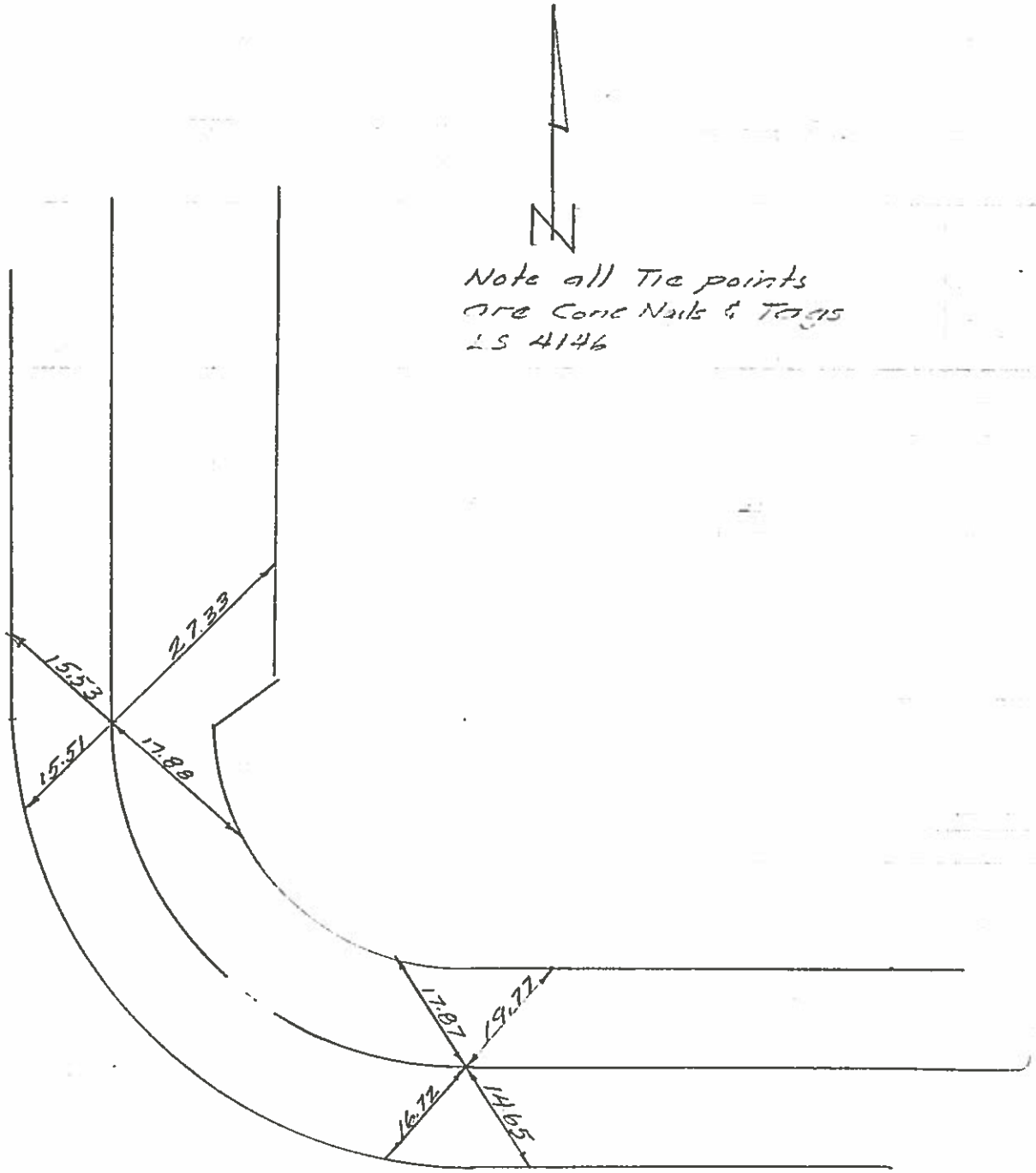

WEBB ENGINEERING, INC.

SUBJECT: ℄ TIES TR. NO 10588 SEC 14

DATE:

WORK ORDER: 77-189

BY: R. Thacker & J. Le May

CHK. BY:

DATE: 8-2-78

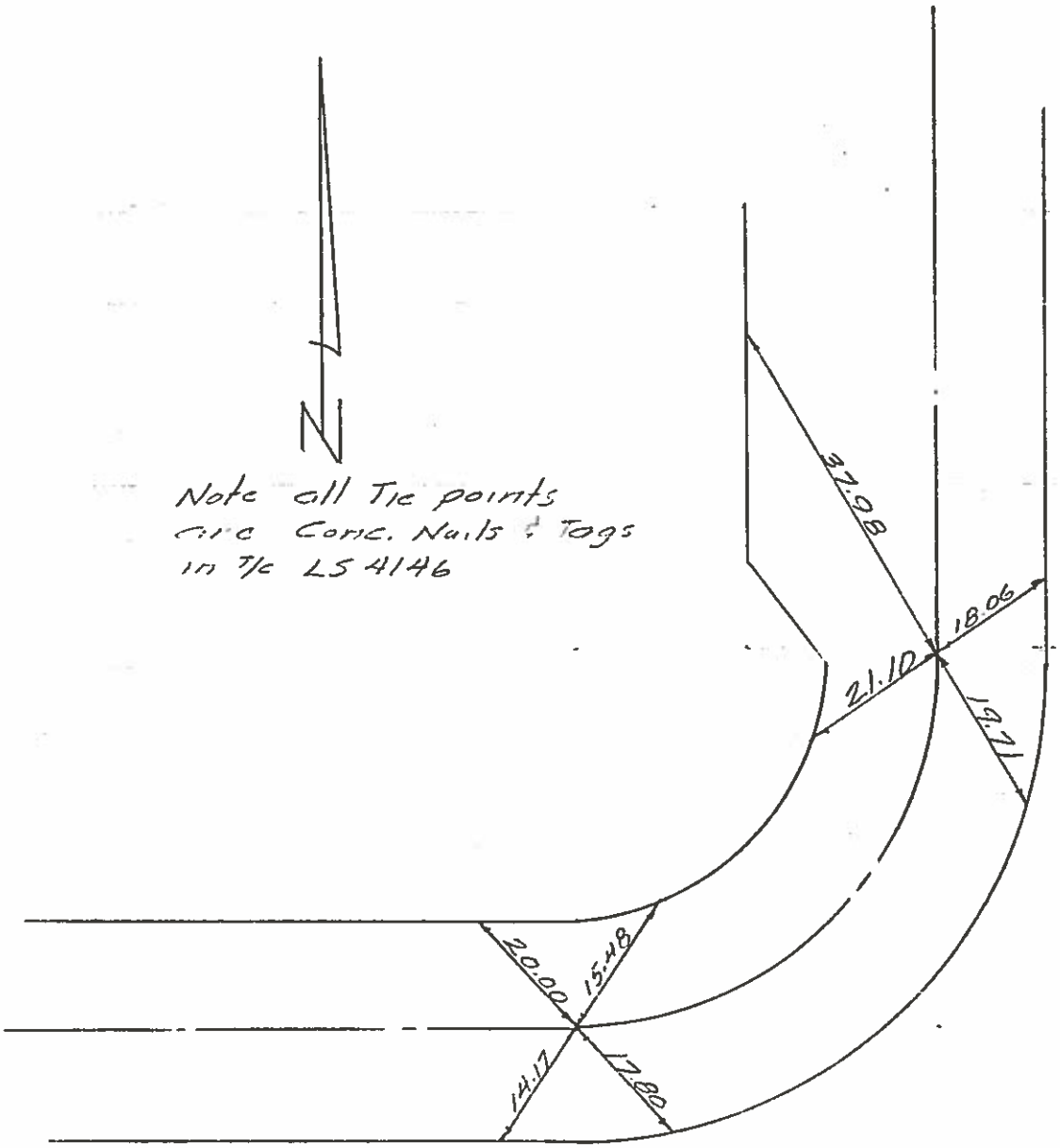

WOOD ENGINEERING, INC.

SUBJECT		PAGE 4 OF 4
℄ TIES TR No 10588 SEC 14		DATE
		WORK ORDER 77-189
BY	CHK. BY	DATE
R Thacker & J. Lo May		8-2-78

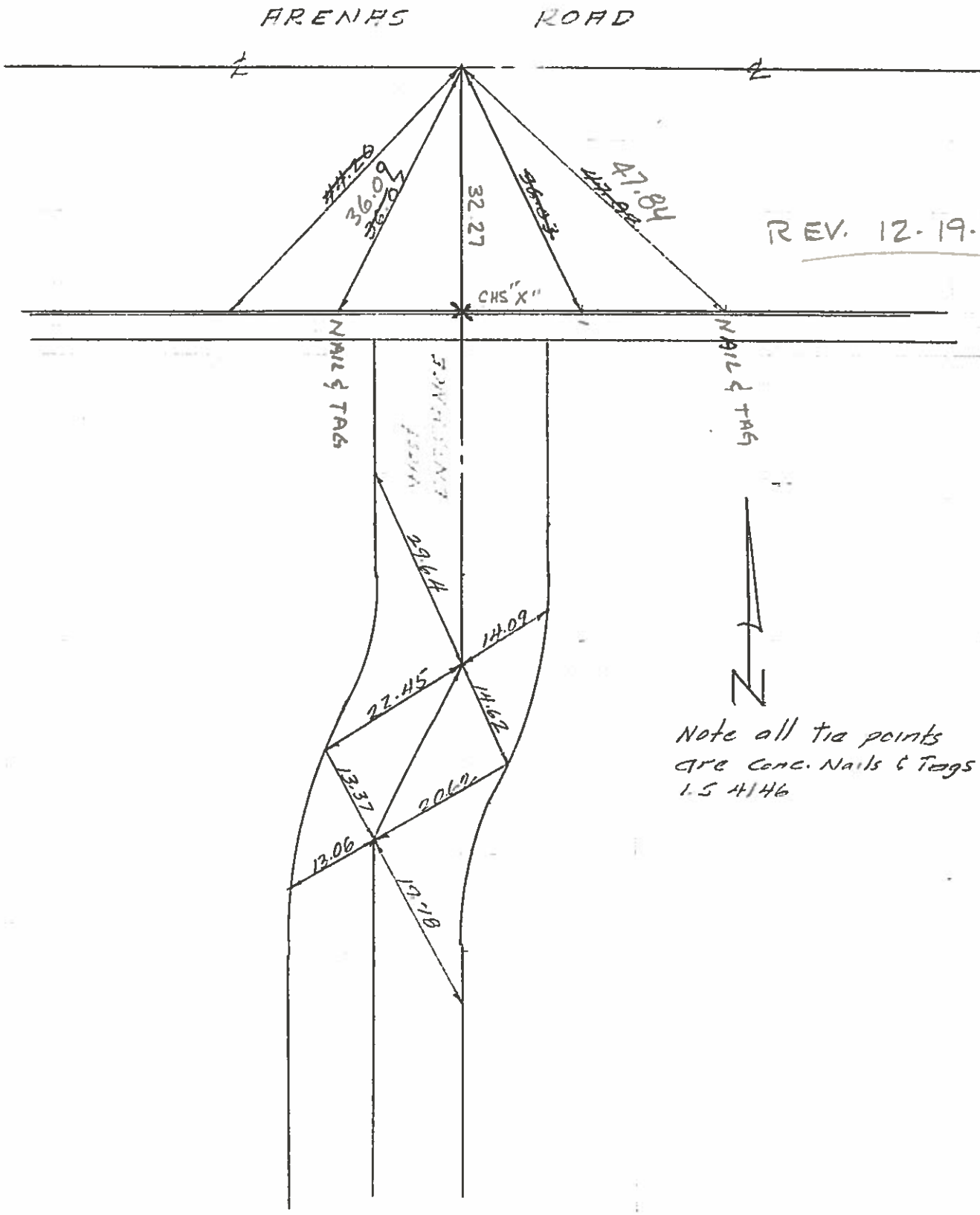

REV. 12-19-80

Note all tie points are Conc. Nails & Tags 1.5 4/46

3

CITY OF PALM SPRINGS
PUBLIC WORKS DEPARTMENT

(4)

Survey of FOUND ½" I.P. & TAG # LS 2344
Classification TIES
Survey by COLE, FITZGERALD

SEC. 14

From Sta _____ To Sta. _____
Date FEBRUARY 2, 1976

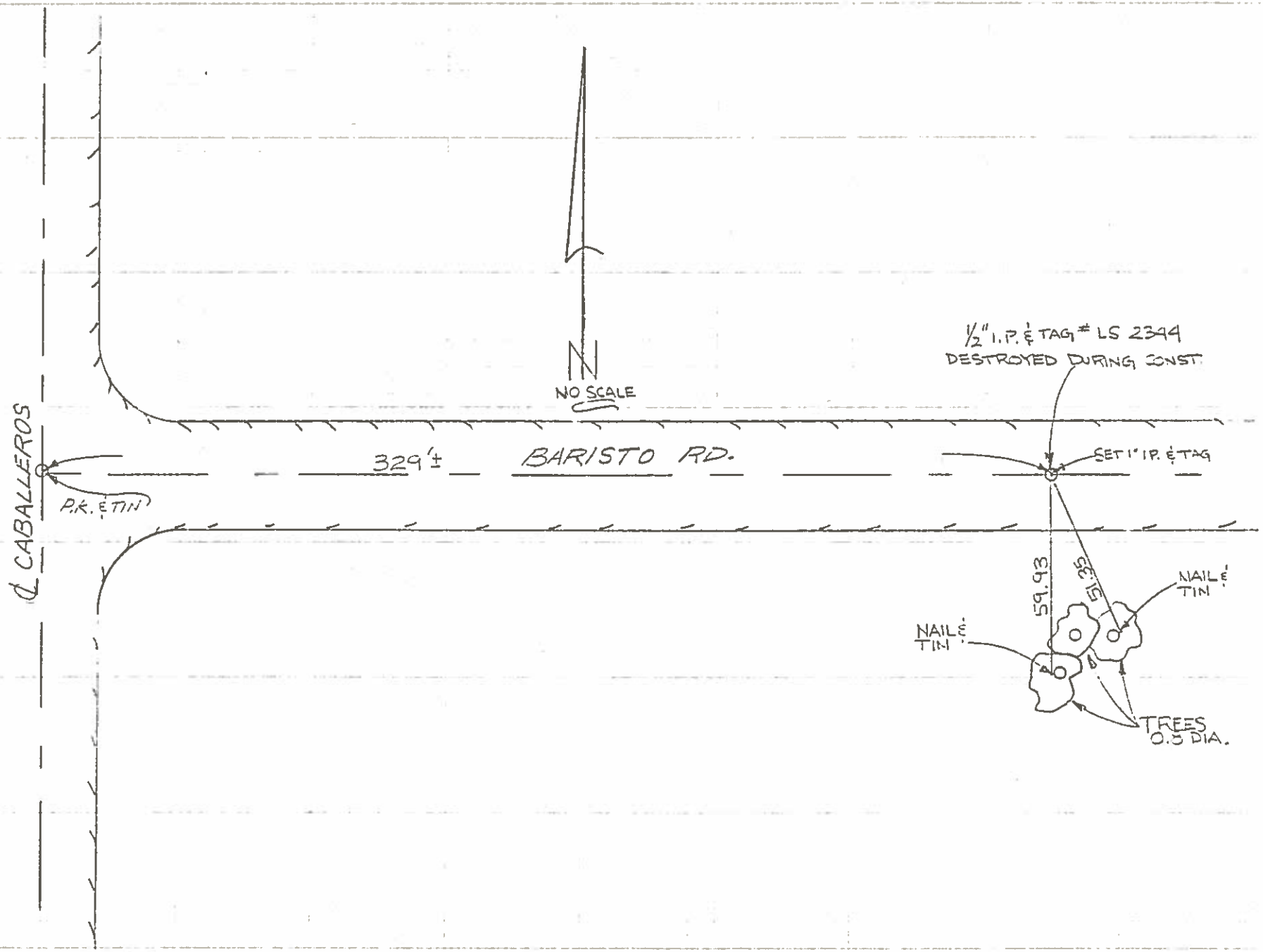

F.B. #76 pg. 15

SEC 14

CENTER LINE TIES – KASSINGER
TRACT 11882-1

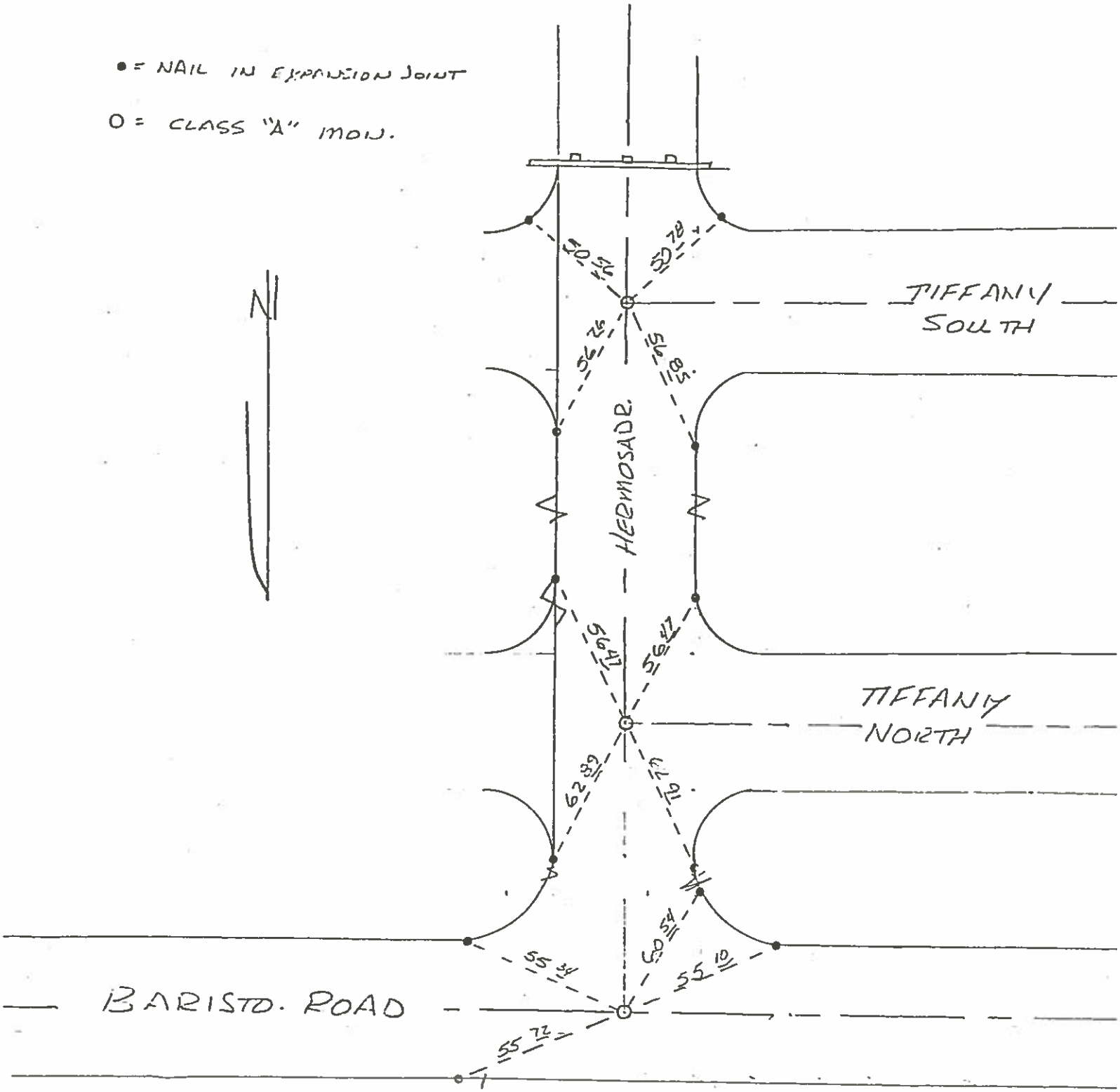

5

Survey of ℄ FARISTO @ HERMOSA

Classification TIES

Survey by COLE FITZGERALD

PUBLIC WORKS DEPARTMENT

SEC. 14

From Sta ____ To Sta. ____

Date FEBRUARY 2, 1976

(6)

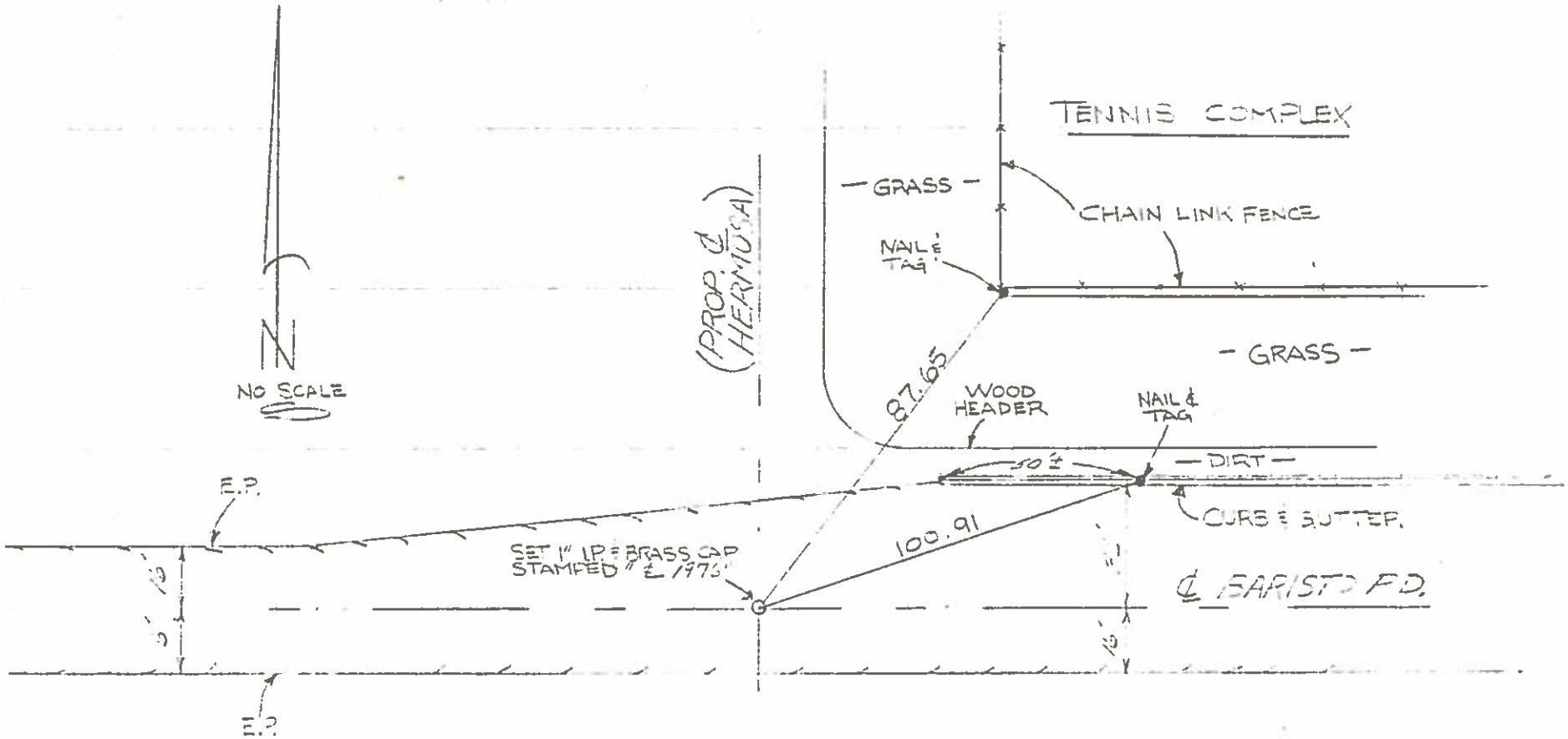

SURVEY FOR – COLLE SNEDAKER SEC 23 JOB NO. 2648

CREW – R-BROWN LOCATION – SEC ____ T ____ R ____ SHT. 1 OF ____

NOTE: ℄ TIES TRACT # 11051 DATE 6/27/79

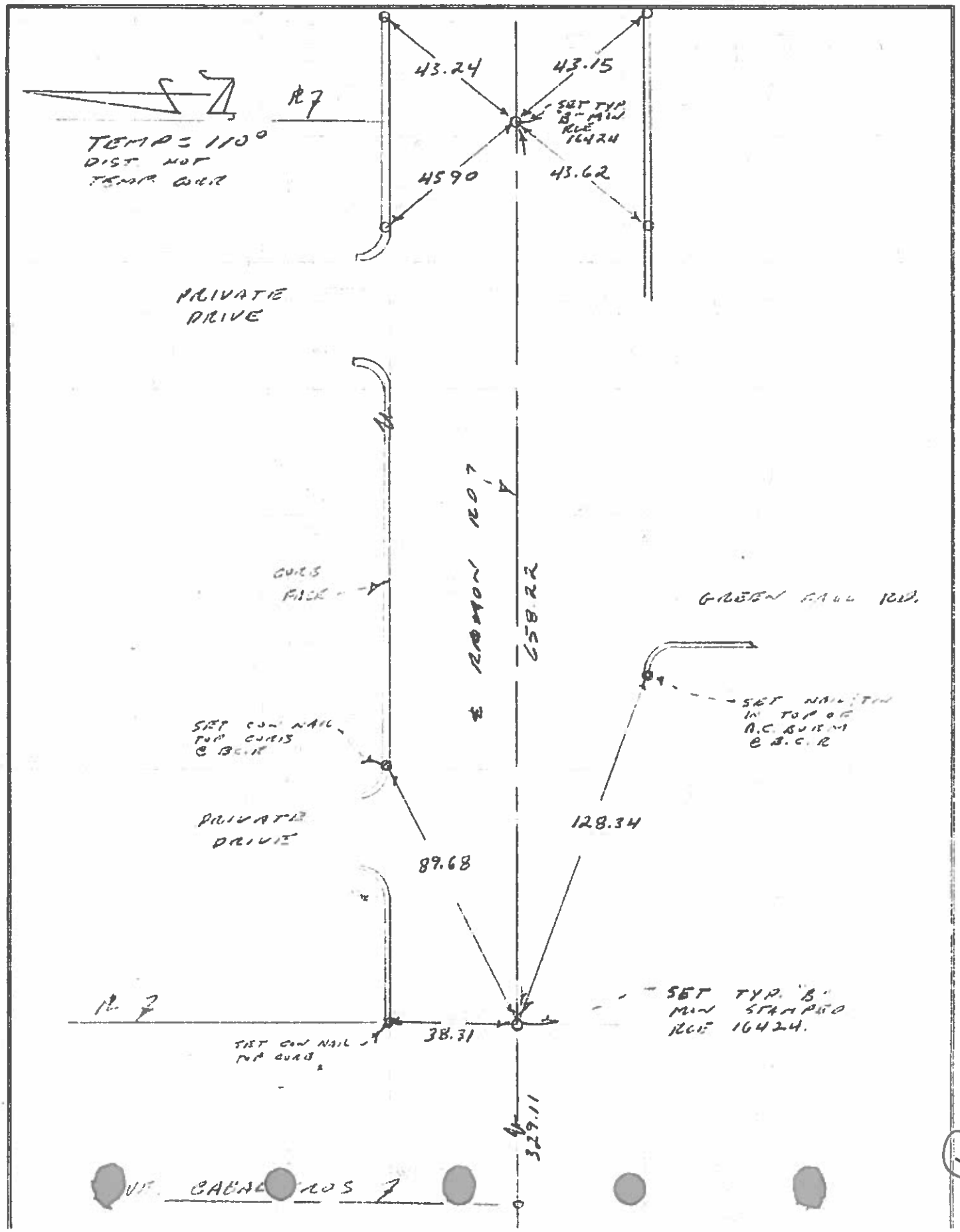

HALLMARK ENGINEERING, INC.

SURVEY FOR – COBLE SNEDAKER. SEC 23 JOB NO 2648

CREW – R-BROWN LOCATION – SEC ____ T ____ R ____ SHT. 1 OF ____

NOTE: ℄ TIES TRACT # 11051 DATE 6/27/77

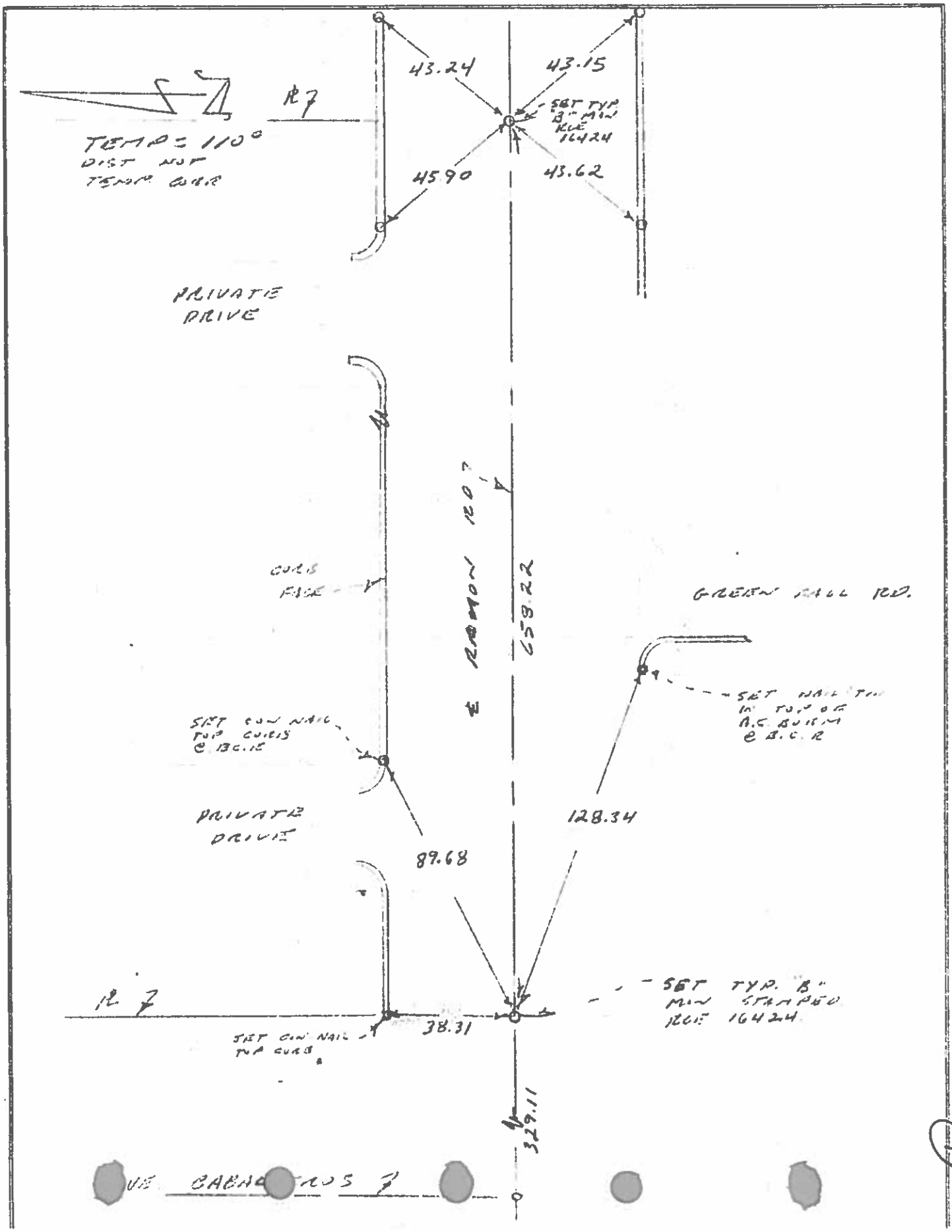

HALLMARK ENGINEERING, INC.

TRACT 92
Rose Gard East #24
3-5-80

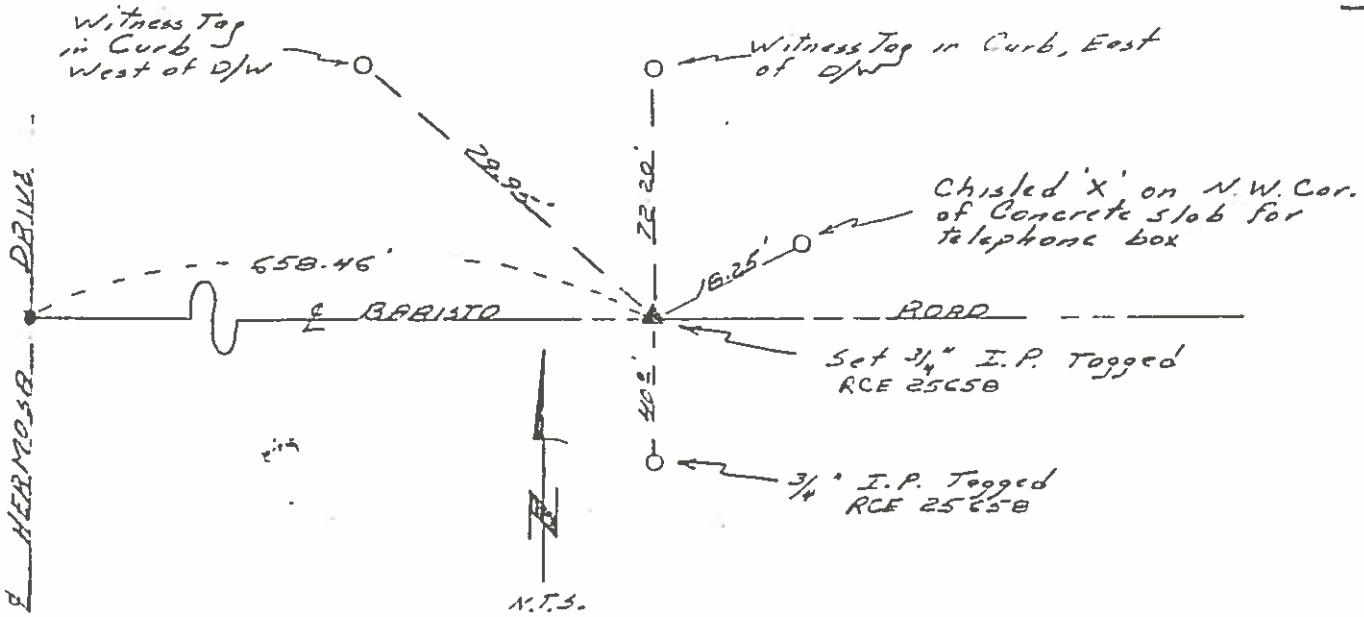

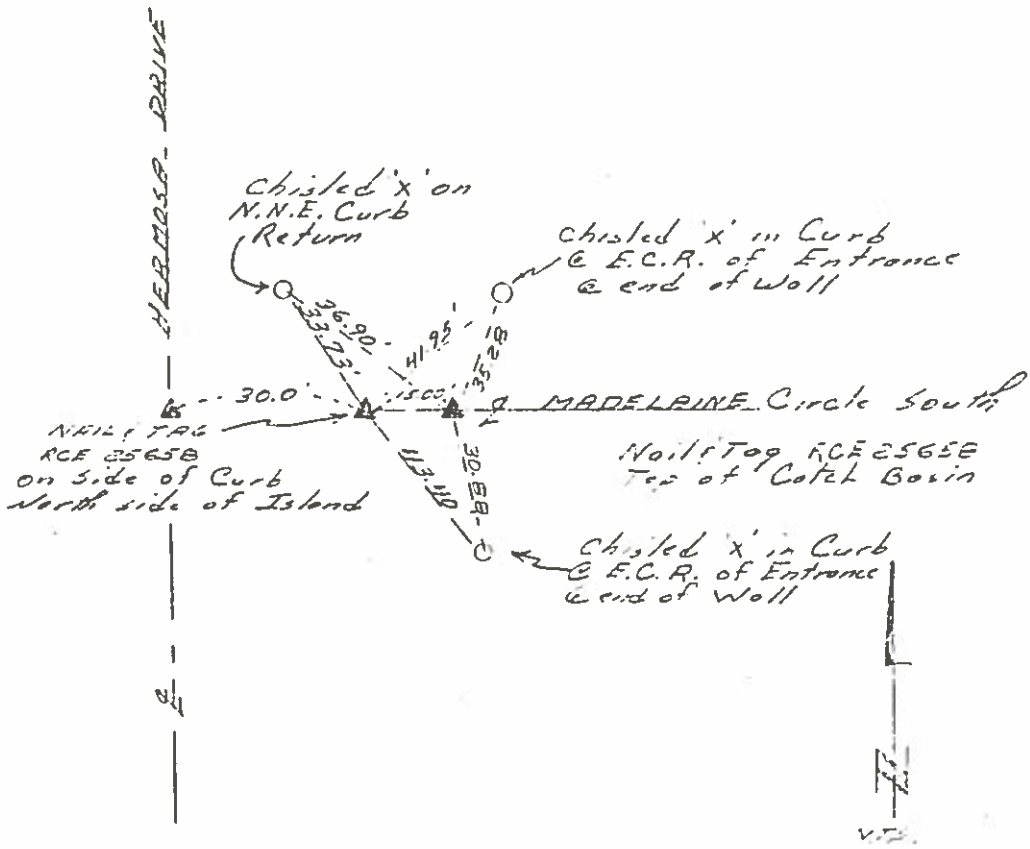

DD

SURVEY MONUMENT TIES
C.P. # 79-62

DEPARTMENT OF COMMUNITY DEVELOPMENT
Engineering Division

14

SURVEY BY: FREAD VALENCIA
DATE: 9-8-80

(9)

FOUND: 2" BRASS CAP
IN: C.P.S. MON. WELL
TAG NO.: U.S. GEN. LAND OFFICE
NOTE:

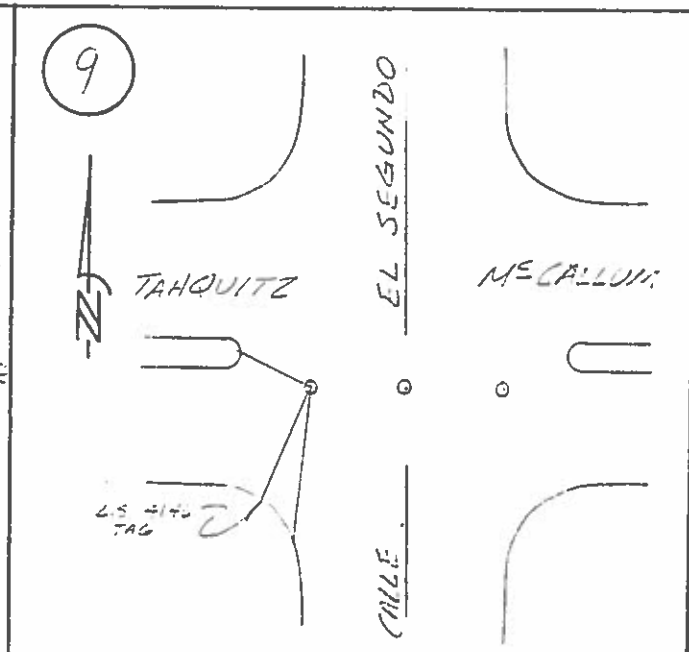

FOUND: P.K. NAIL
IN: A.C.
TAG NO.:
NOTE:

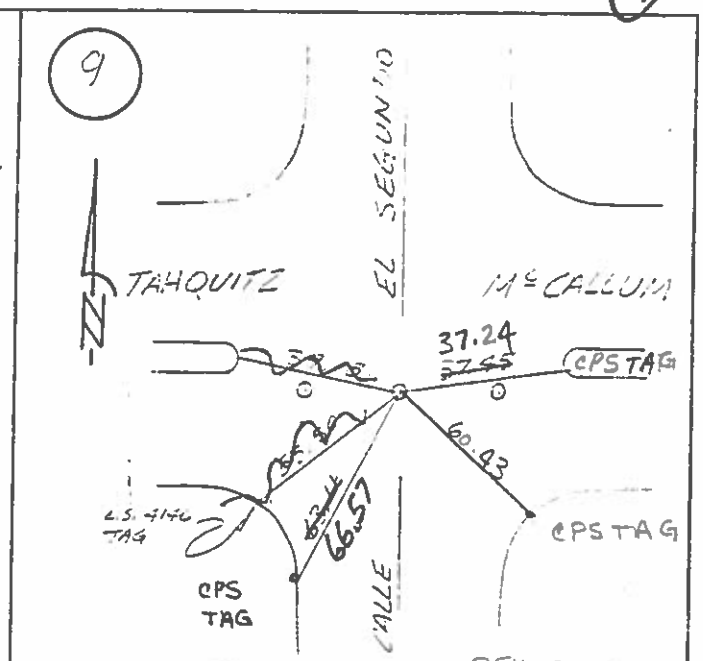

REV 12-19-80

FOUND: 2" BRASS CAP
IN: C.P.S. MON WELL
TAG NO.: U.S. GEN. LAND OFFICE
NOTE:

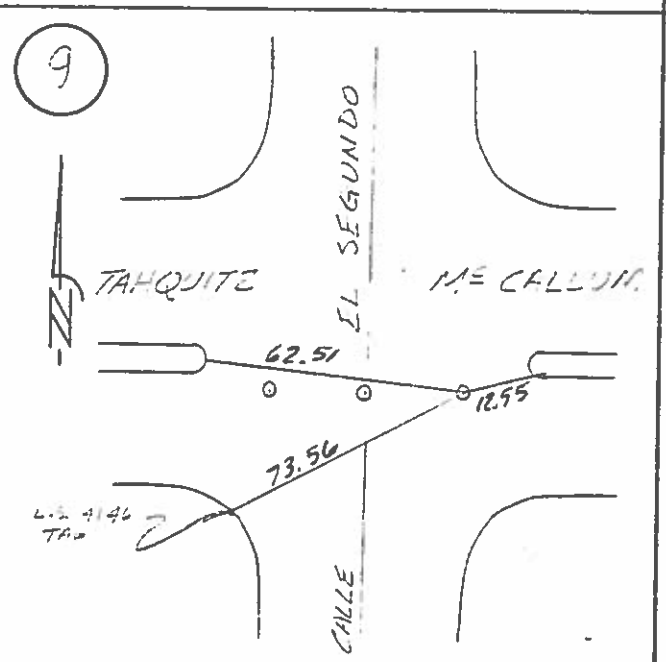

FOUND: 3/4" I.P.
IN: C.P.S. MON. WELL
TAG NO.:
NOTE: SEE PG. 13 FOR UPDATE 2-5-82

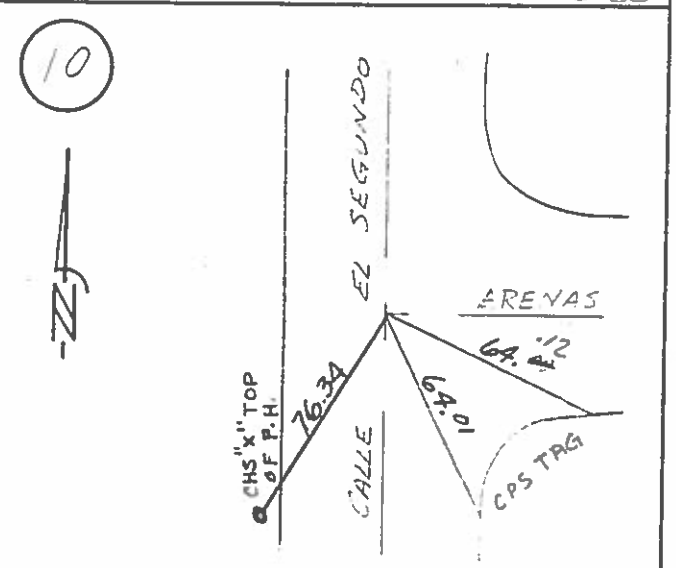

REV 12-19-80

80 204

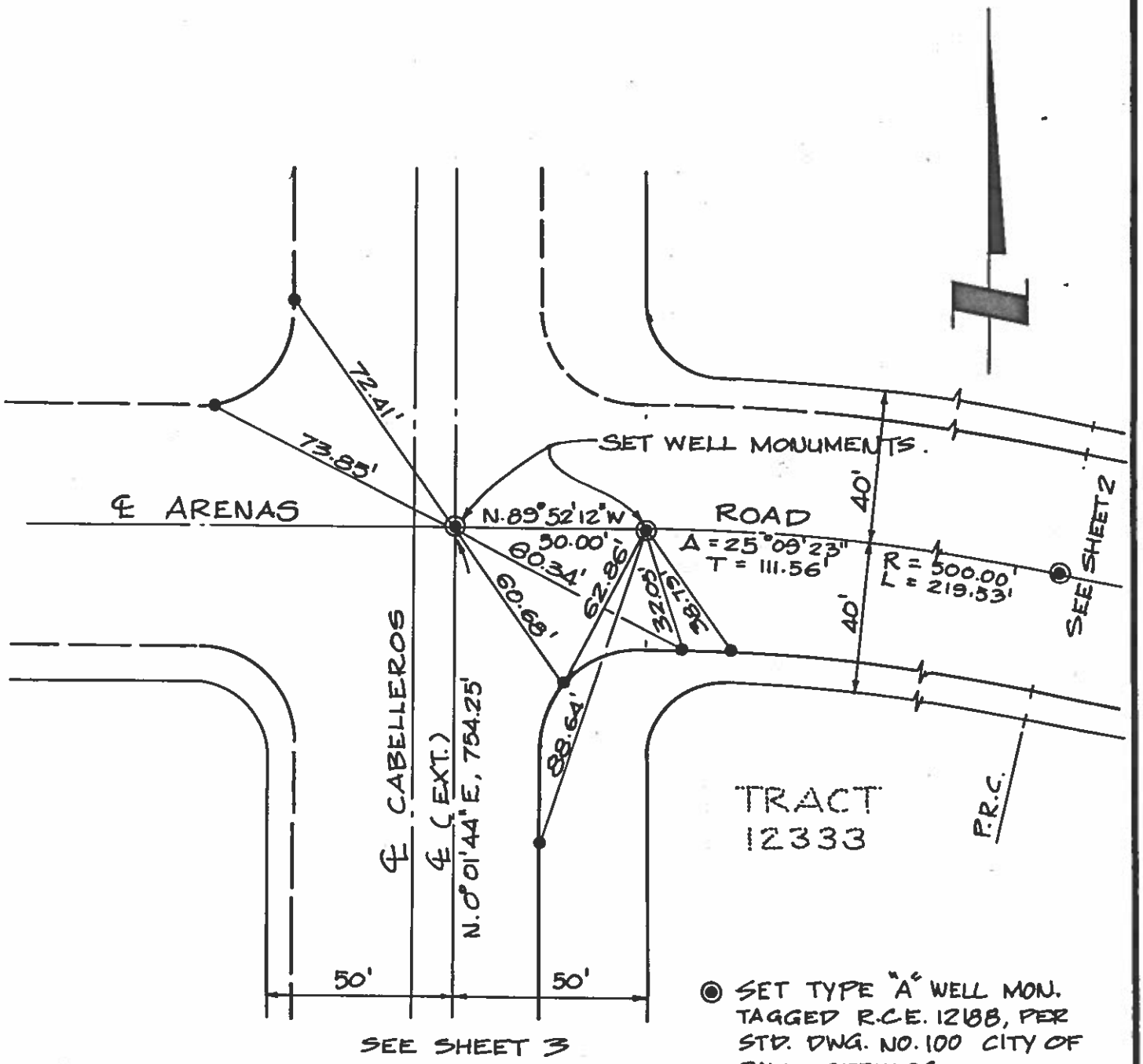

◉ SET TYPE "A" WELL MON. TAGGED R.C.E. 12188, PER STD. DWG. NO. 100 CITY OF PALM SPRINGS

• SET LEAD & TACK IN TOP OF CURB SHOWN THUS

JOHN G. GOETTEN
Consulting Civil Engineer
15012-H Red Hill Avenue
Tustin, California 92680
(714) 731-1933

APPROVED BY John G. Goetten 12/2/80

TIE NOTES
TRACT NO. 12333
MB. 112/37-39
CITY OF PALM SPRINGS

SCALE	1" = 40'
DRAWN BY	K.S.
SURVEYED BY	BARRET
CHECKED BY	
FIELD BOOK	JG.7-28
DATE	11-21-80
JOB NO.	1 OF 3 78236

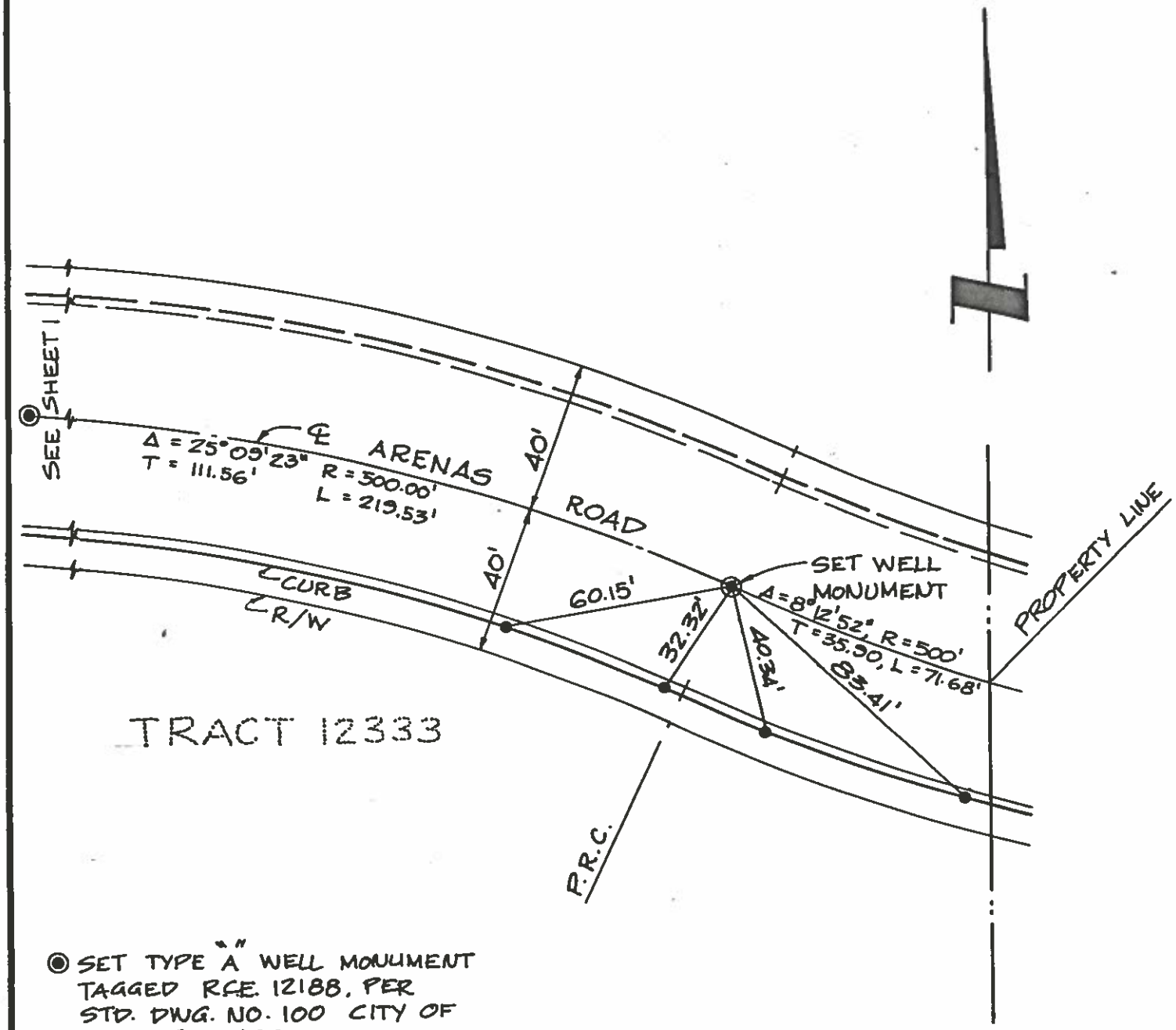

◉ SET TYPE "A" WELL MONUMENT TAGGED RCE. 12188, PER STD. DWG. NO. 100 CITY OF PALM SPRINGS

• SET LEAD & TACK IN TOP OF CURB SHOWN THUS

JOHN G. GOETTEN
Consulting Civil Engineer
15012-H Red Hill Avenue
Tustin, California 92680
(714) 731-1933

APPROVED BY John G. Goetten 12-2-80

TIE NOTES
TRACT NO. 12333
MB. 112 / 37-39
CITY OF PALM SPRINGS

SCALE	1" = 40'
DRAWN BY	K.S.
SURVEYED BY	BARRET
CHECKED BY	
FIELD BOOK	JG.7-28
DATE	11-21-80
JOB NO.	2 OF 3 78236

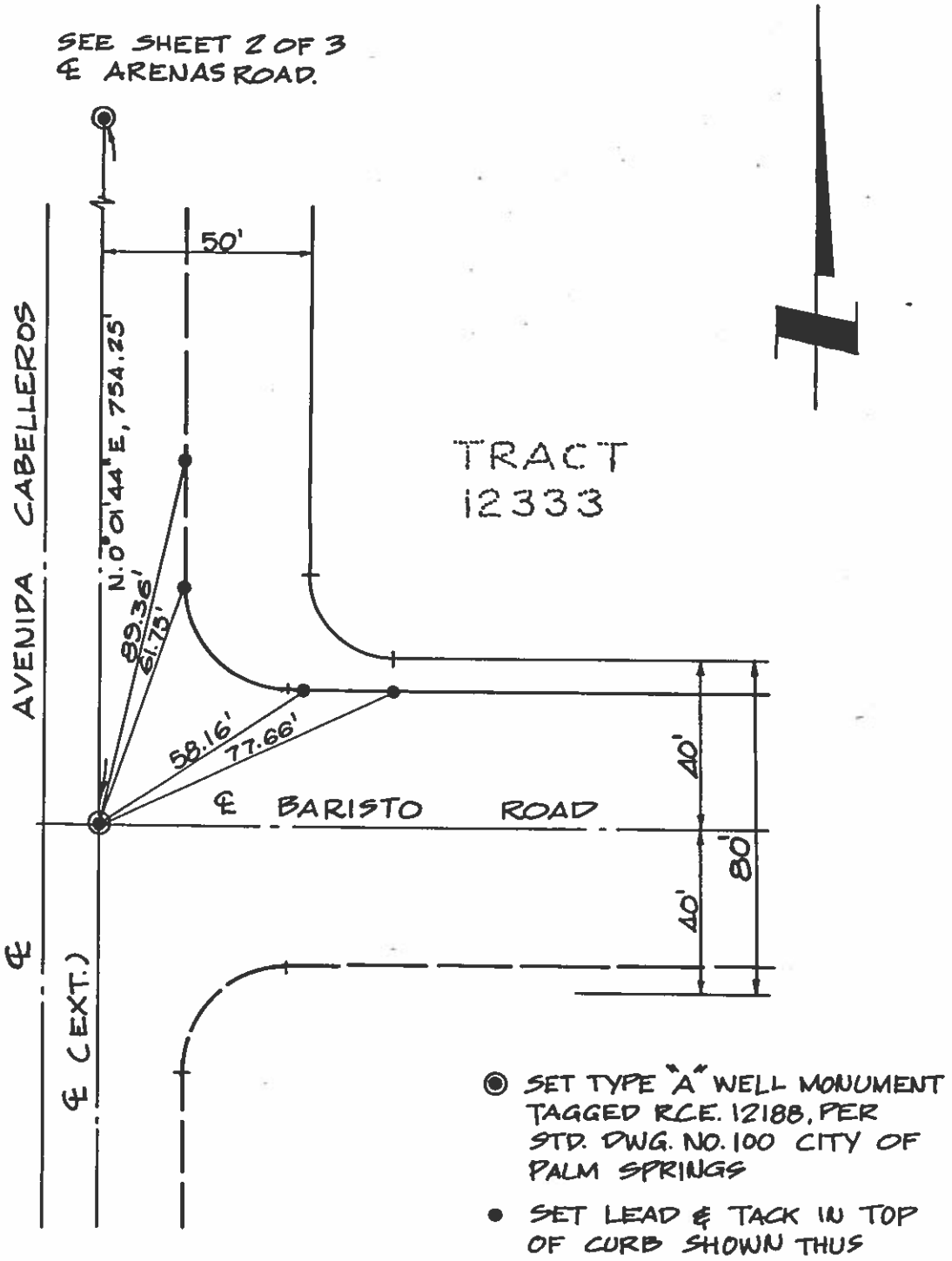

JOHN G. GOETTEN
Consulting Civil Engineer
15012-H Red Hill Avenue
Tustin, California 92680
(714) 731-1933

APPROVED BY John G. Goetten 12/2/80

TIE NOTES
TRACT NO. 12333
MB. 112/37-39
CITY OF PALM SPRINGS

SCALE	1" = 40'
DRAWN BY	K.S.
SURVEYED BY	BARRET
CHECKED BY	
FIELD BOOK	JG.7-28
DATE	11-21-80
JOB NO.	3 OF 3 78236

SURVEY MONUMENT TIES

C.P. # 79-62

DEPARTMENT OF COMMUNITY DEVELOPMENT
Engineering Division

14

SURVEY BY: FRED VALDEZ

DATE: 9-4-90

FOUND: IN: TAG NO.: NOTE:		FOUND: P.K. NAIL IN: A.C. TAG NO.: NOTE:	11 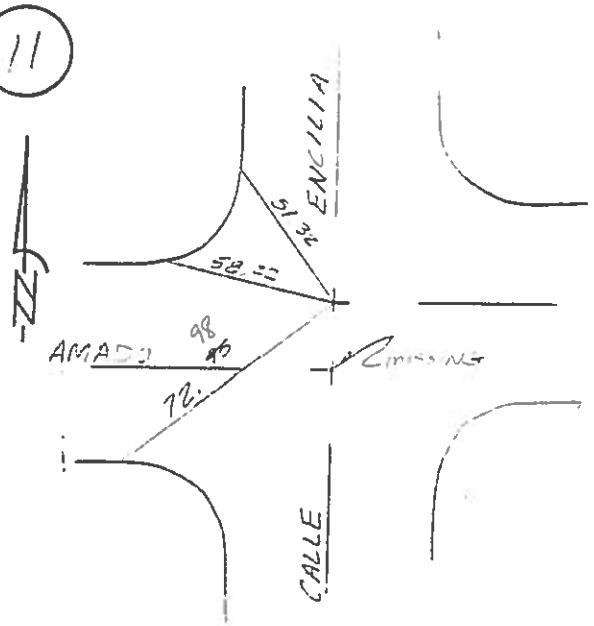
FOUND: IN: TAG NO.: NOTE:		FOUND: IN: TAG NO.: NOTE:	

80 203

KASSINGER #242
"MONWELL TIES"

12/18/81
CRM-MVC

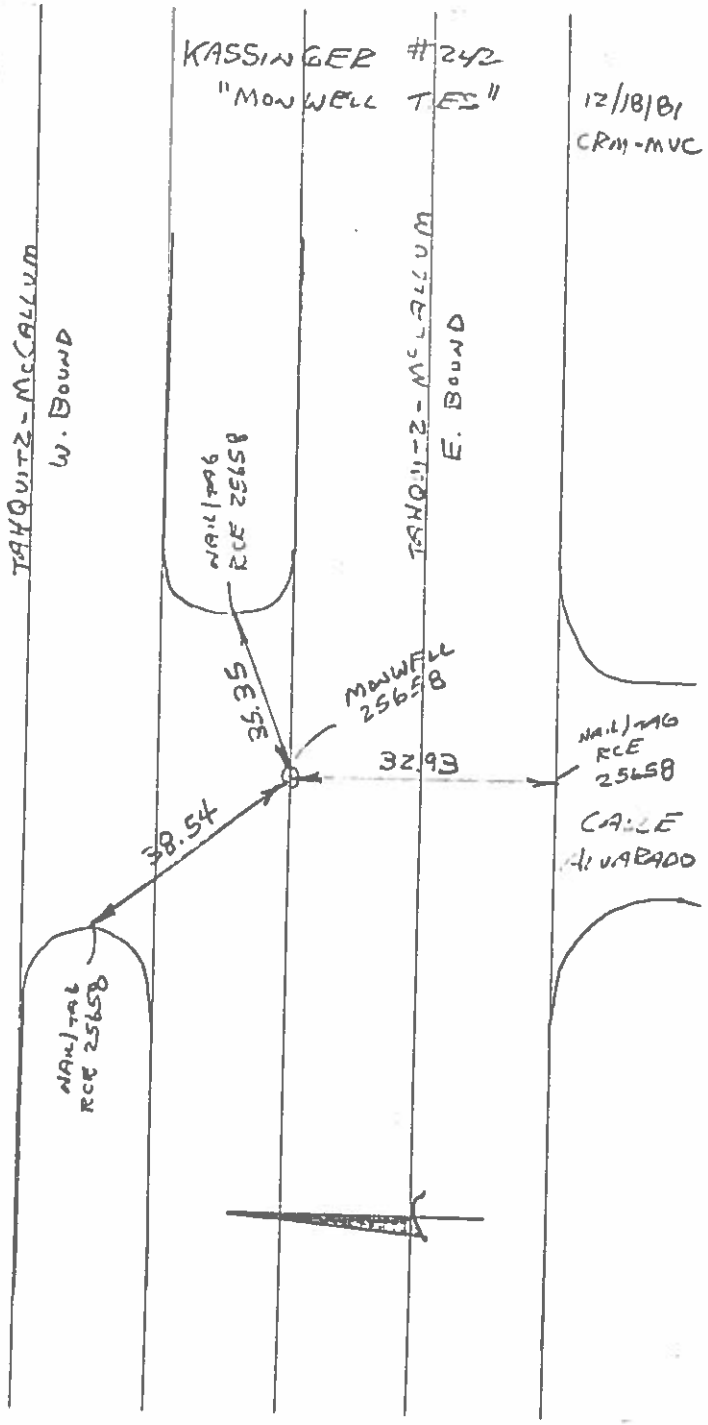

KASSINGER #242
"MONWELL TIES"

12/18/81
CRM-MVC

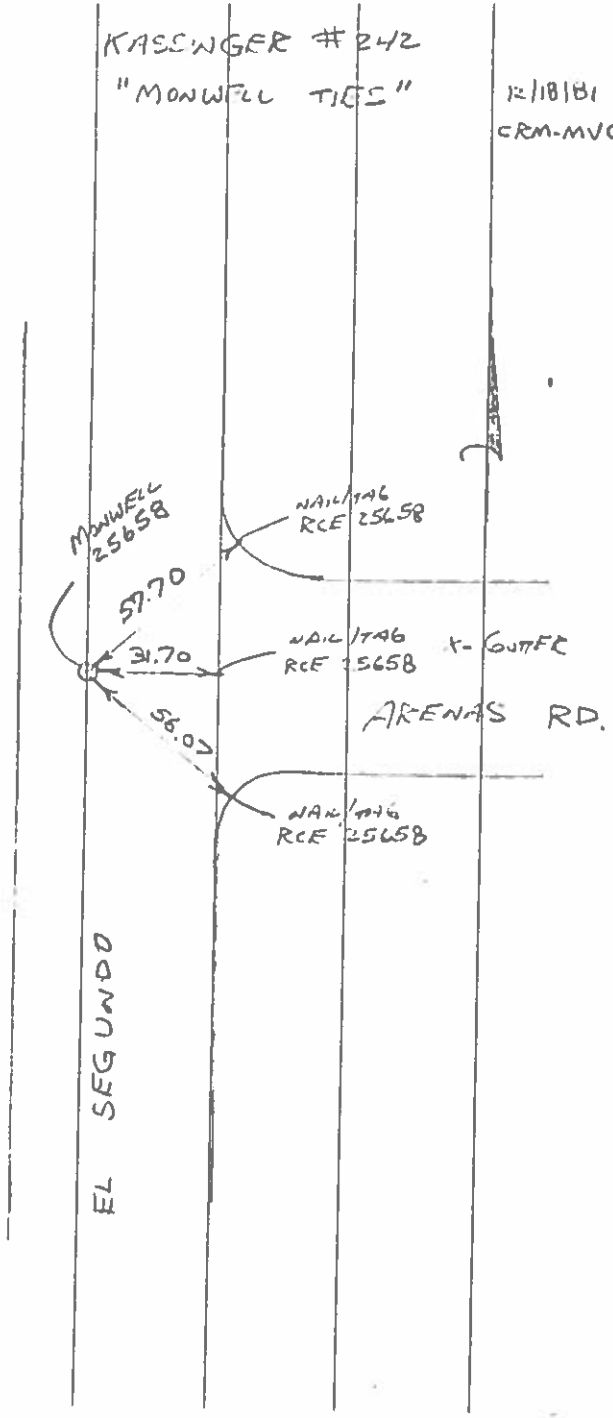

AMADO PROPERTIES
57
TRACT NO. 11093
6-16-81 JLA

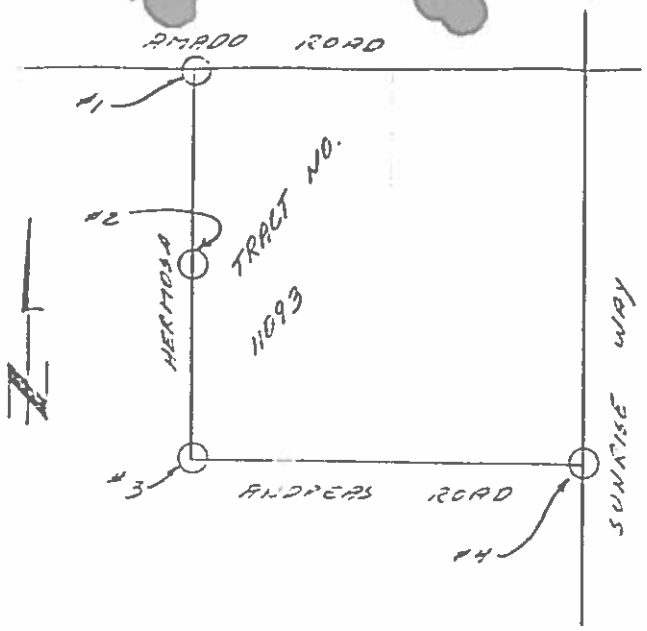

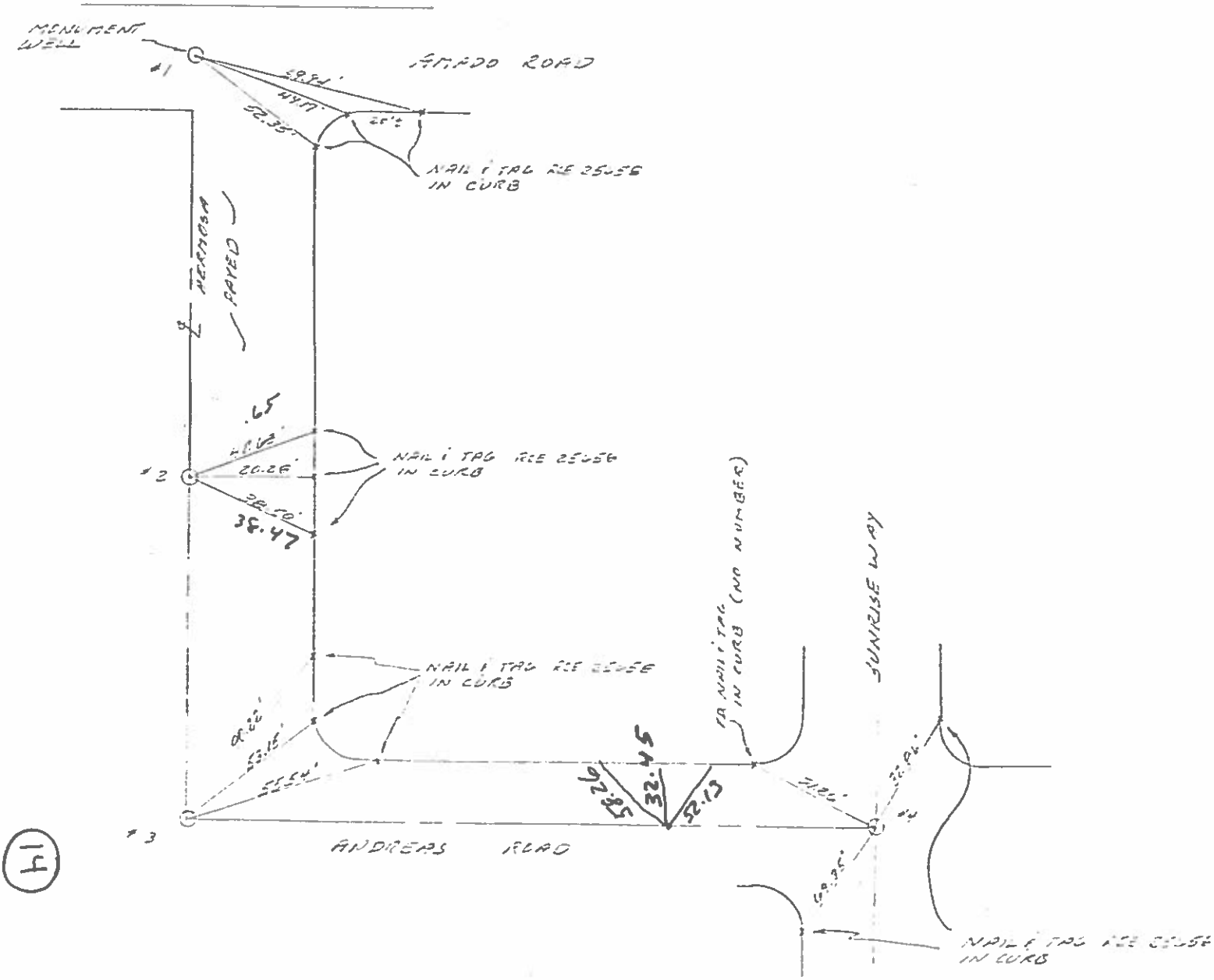

14

KWL ASSOCIATES
712 Eugene Road
PALM SPRINGS, CA 92262
(714) 327-7786

SURVEY MONUMENT TIES
TRACT MAP NO. 13688 SHEET #1 OF 5
SECTION: SURVEY BY G.V.E.E.
WORK ORDER NO. DATE: 8-30-

SET
FOUND

TAG NO.

NOTE: ALL TIES ARE RCE 16839 TAGS ON TOP OFF CURBS

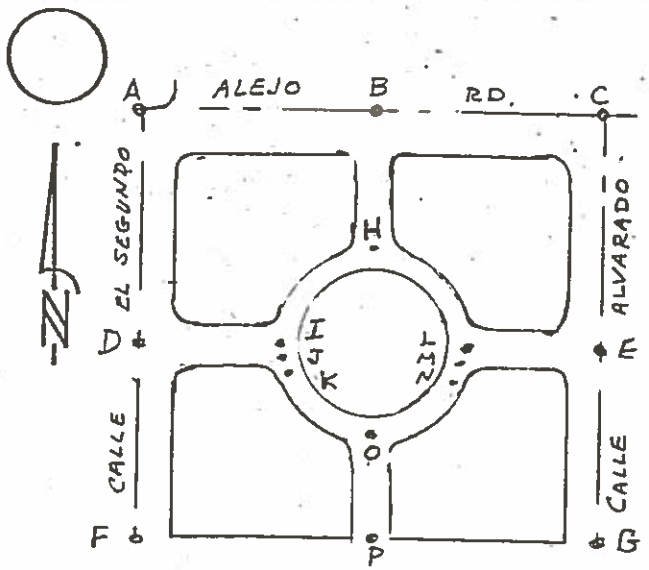

SET X
FOUND
3/4" I.P.
IN
MON. WELL
TAG NO.
L.S. 4152
NOTE:

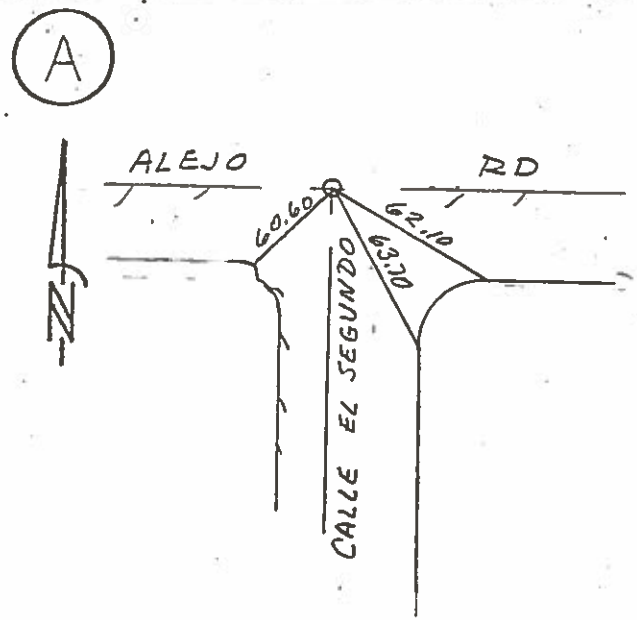

SET X
FOUND
3/4" I.P.
IN
MON. WELL
TAG NO.
RCE 16839
NOTE:

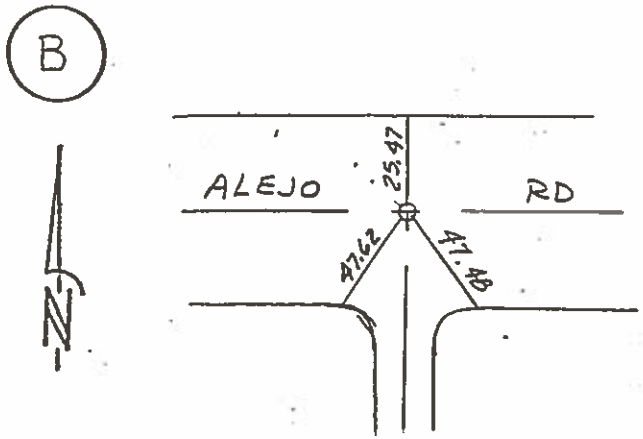

SET X
FOUND
3/4" I.P.
IN
MON. WELL
TAG NO.
RCE 16839
NOTE:

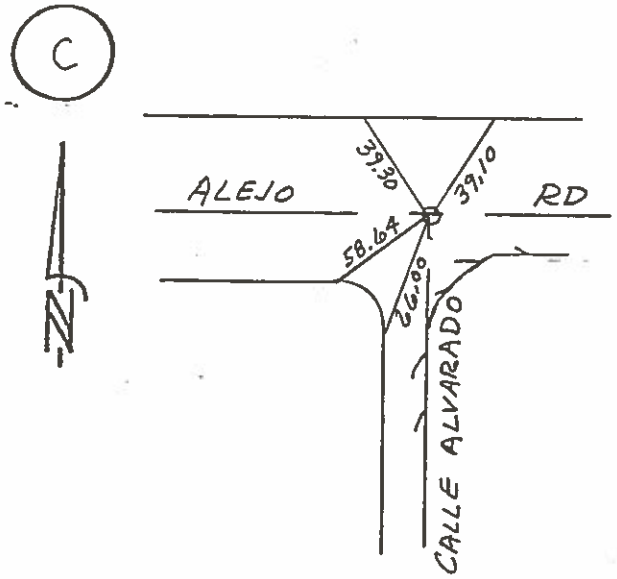

KWL ASSOCIATES
712 Eugene Road
PALM SPRINGS, CA 92262
(714) 327-7786

SURVEY MONUMENT TIES
TRACT MAP NO. 13688 SHEET 2 OF 5
SECTION: SURVEY BY G.V.
WORK ORDER NO. DATE: 8-30-

SET X
FOUND
3/4" I.P.
IN
MON. WELL
TAG NO.
RCE 16839
NOTE:

D

CALLE EL SEGUNDO

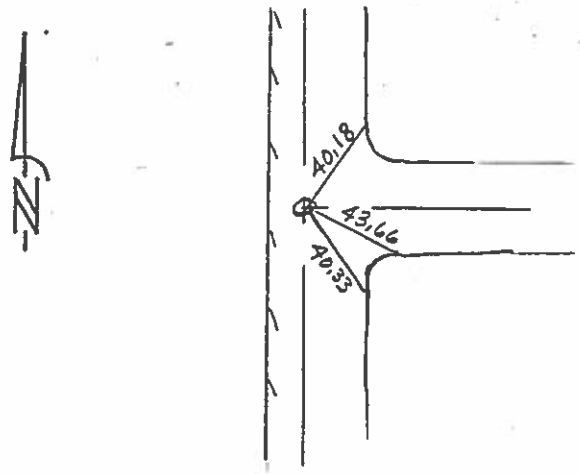

SET X
FOUND
3/4" I.P.
IN
MON. WELL
TAG NO.
RCE 16839
NOTE:

E

CALLE ALVARADO

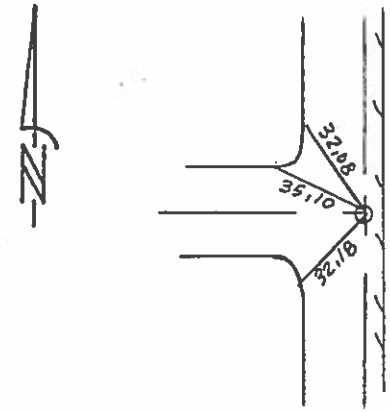

SET X
FOUND
3/4" I.P.
IN A.C.
FLUSH
TAG NO.
RCE 16839
NOTE:

F

CALLE EL SEGUNDO

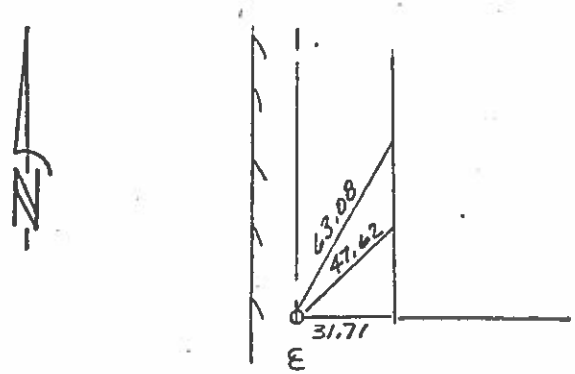

SET X
FOUND
3/4" I.P.
IN A.C.
FLUSH
TAG NO.
RCE 16839
NOTE:

G

CALLE ALVARADO

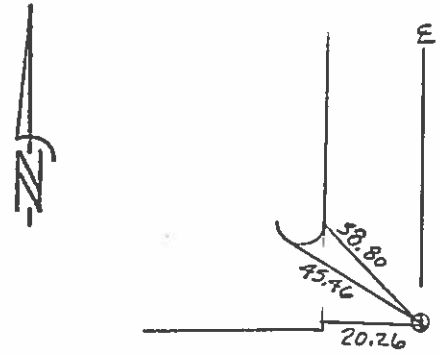

KWL ASSOCIATES
712 Eugene Road
PALM SPRINGS, CA 92262
(714) 327-7786

SURVEY MONUMENT TIES
TRACT MAP NO. 13688 SHEET 3 OF
SECTION: SURVEY BY G.
WORK ORDER NO. DATE: 8-30-

SET X
FOUND
3/4" I.P.
IN A.C.
FLUSH
TAG NO.
RCE 16839
NOTE:

H

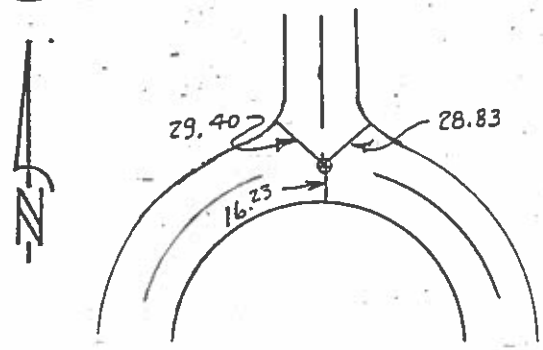

SET X
FOUND
3/4" I.P.
IN A.C.
FLUSH
TAG NO.
RCE 16839
NOTE:

I

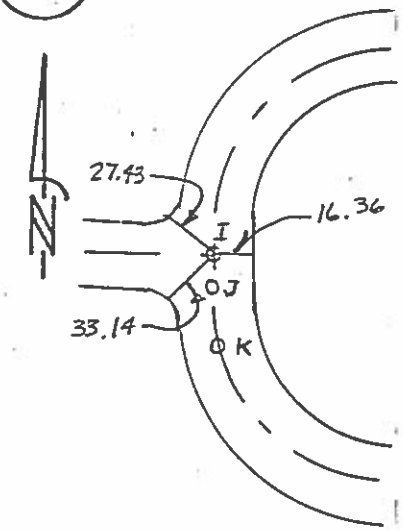

SET X
FOUND
3/4" I.P.
IN A.C.
FLUSH
TAG NO.
RCE 16839
NOTE:

J

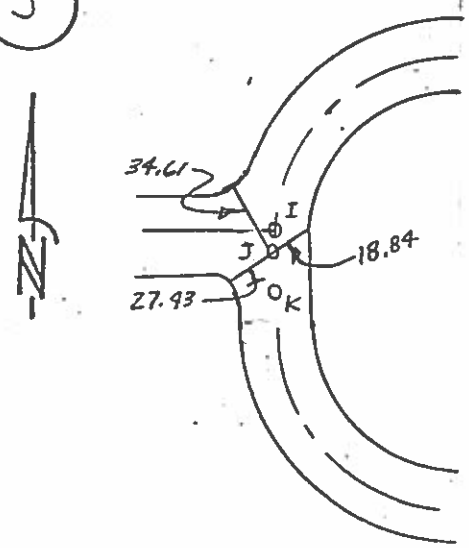

SET X
FOUND
3/4" I.P.
IN A.C.
FLUSH
TAG NO.
RCE 16839
NOTE:

K

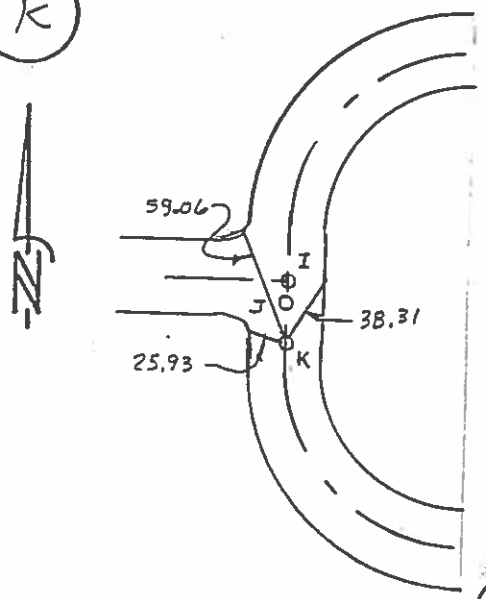

KWL ASSOCIATES
712 Eugene Road
PALM SPRINGS, CA 92262
(714) 327-7786

SURVEY MONUMENT TIES
TRACT MAP NO. 13688 SHEET 4 OF 5
SECTION: SURVEY BY G.V.
WORK ORDER NO. DATE: 9-30-8

SET X
FOUND
3/4" I.P.
IN A.C.
FLUSH
TAG NO.
RCE 16839
NOTE:

L

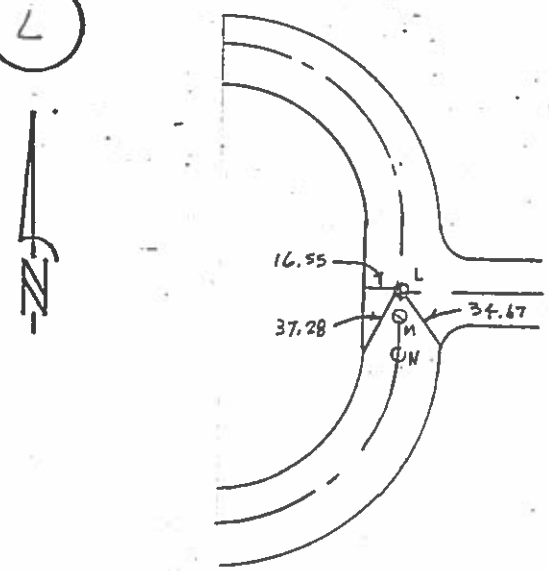

SET X
FOUND
3/4" I.P.
IN A.C.
FLUSH
TAG NO.
RCE 16839
NOTE:

M

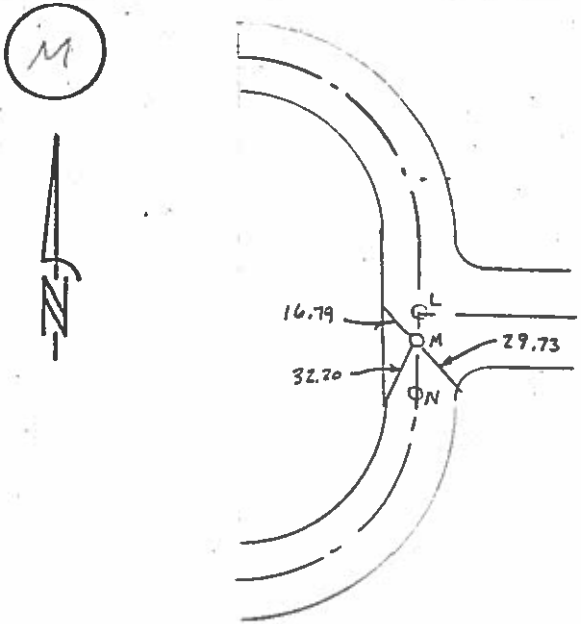

SET X
FOUND
3/4" I.P.
IN A.C.
FLUSH
TAG NO.
RCE 16839
NOTE:

N

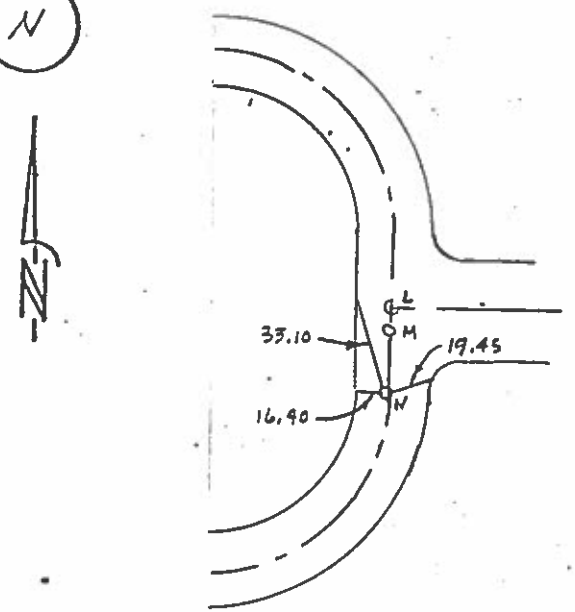

SET X
FOUND
3/4" I.P.
IN A.C.
FLUSH
TAG NO.
RCE 16839
NOTE:

O

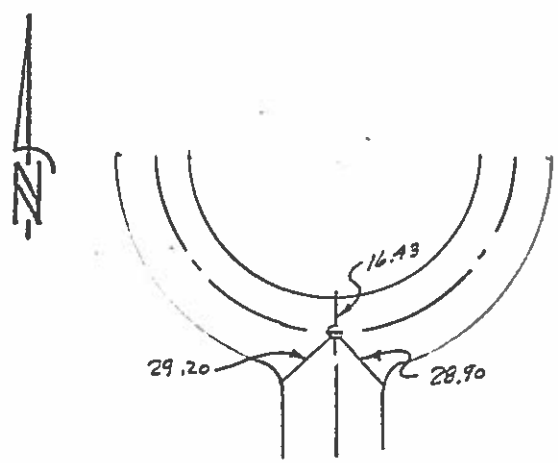

KWL ASSOCIATES
712 Eugene Road
PALM SPRINGS, CA 92262
(714) 327-7786

SURVEY MONUMENT TIES
TRACT MAP NO. 13688 SHEET 5 OF 5
SECTION: SURVEY BY G.V.
WORK ORDER NO. DATE: 8-30

SET X
FOUND
3/4" I.P.
IN A.C.
FLUSH
TAG NO.
RCE 16839
NOTE:

P

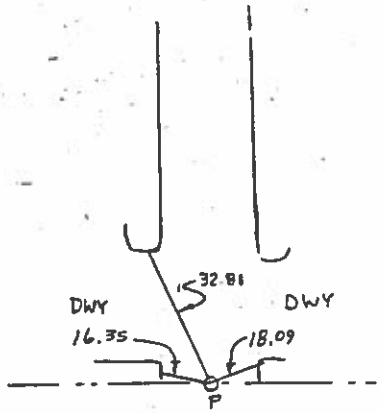

SET
FOUND
IN
TAG NO.
NOTE:

Q

SET
FOUND
IN
TAG NO.
NOTE:

SET
FOUND
IN
TAG NO.
NOTE:

SET
FOUND
IN
TAG NO.
NOTE:

WEBB ENGINEERING, INC.
600 E. TAHQUITZ McCALLUM WAY SUITE D
PALM SPRINGS, CA. 92262

TIES CONTINUED

℄ LA VERNE WAY

C.P.S. TAG.

51.45

℄ INDIAN AVE

60.27

47.35

C.P.S. TAG

C.P.S. TAG.

℄ MANDO ROAD

C.P.S. TAGS

C.P.S. TAGS

72.98

58.82

41.33

℄ CALLE ENCILIA

PK NAIL

39.99

32.70

9.48

58.42

32.14

39.14

END ℄ TACK

C.P.S. MON WELL WITH 2" I.P. WITH PIPE CAP

P.S. TAGS.

CONC. NAIL WITH CROSS TIES

SEGINDO

ISLAND

37.24

TAHQUITZ McCALLUM

60.43

C.P.S. TAGS

66.57

CALLE EL

C.P.S. TAGS

CONSULTING ENGINEERS
ALDERMAN, SWIFT & LEWIS

ALHAMBRA (213) 799-7121
SANTA ANA (714) 979-1761
PALM SPRINGS (714) 320-4220

DATE [illegible] LOCATION TRACT NO. 17431 PURPOSE RECOVERY TIES
AT NW COR & NW COR [illegible]
JOB NO. 753.4 CREW MEMBERS MP & GP

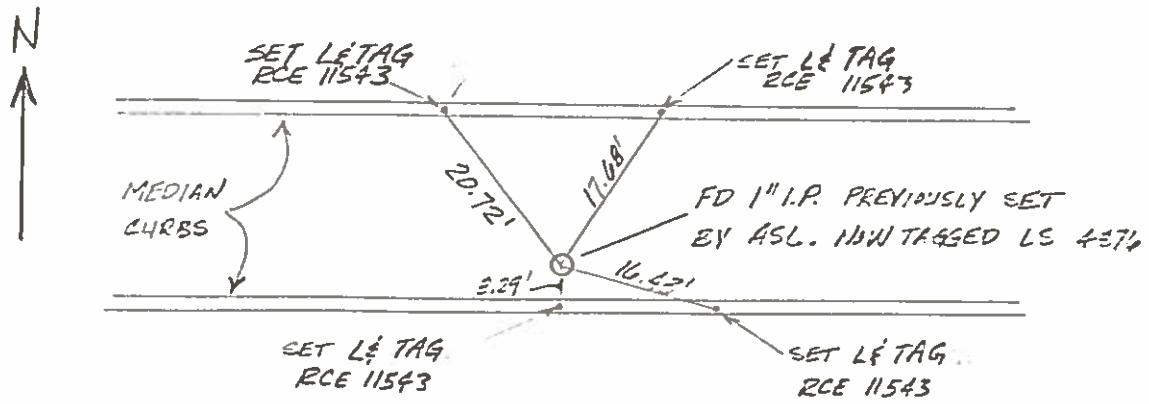

TAHQUITZ - McCALLUM WAY

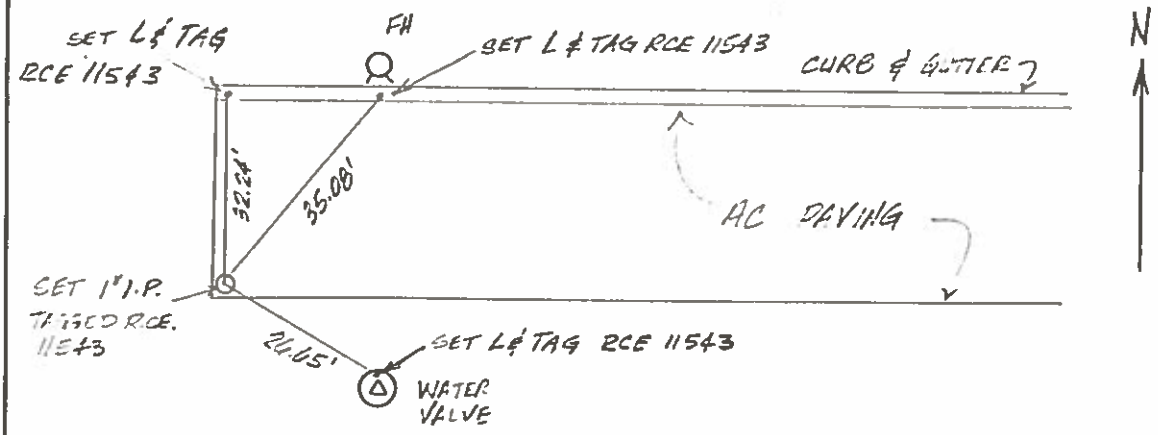

ARENAS ROAD

16

CONSULTING ENGINEERS
ALDERMAN, SWIFT & LEWIS

ALHAMBRA (213) 799-7121
SANTA ANA (714) 979-1761
PALM SPRINGS (714) 320-4220

67.97

DATE 10-26-82 LOCATION Palm Springs PURPOSE set ℄ Monuments.

TR 17431 set ℄ Ties w/L&Tag RCE 11543 1-12-83 P.C.

JOB NO. 753.4 CREW MEMBERS D. [illegible] Albarra.

not to scale

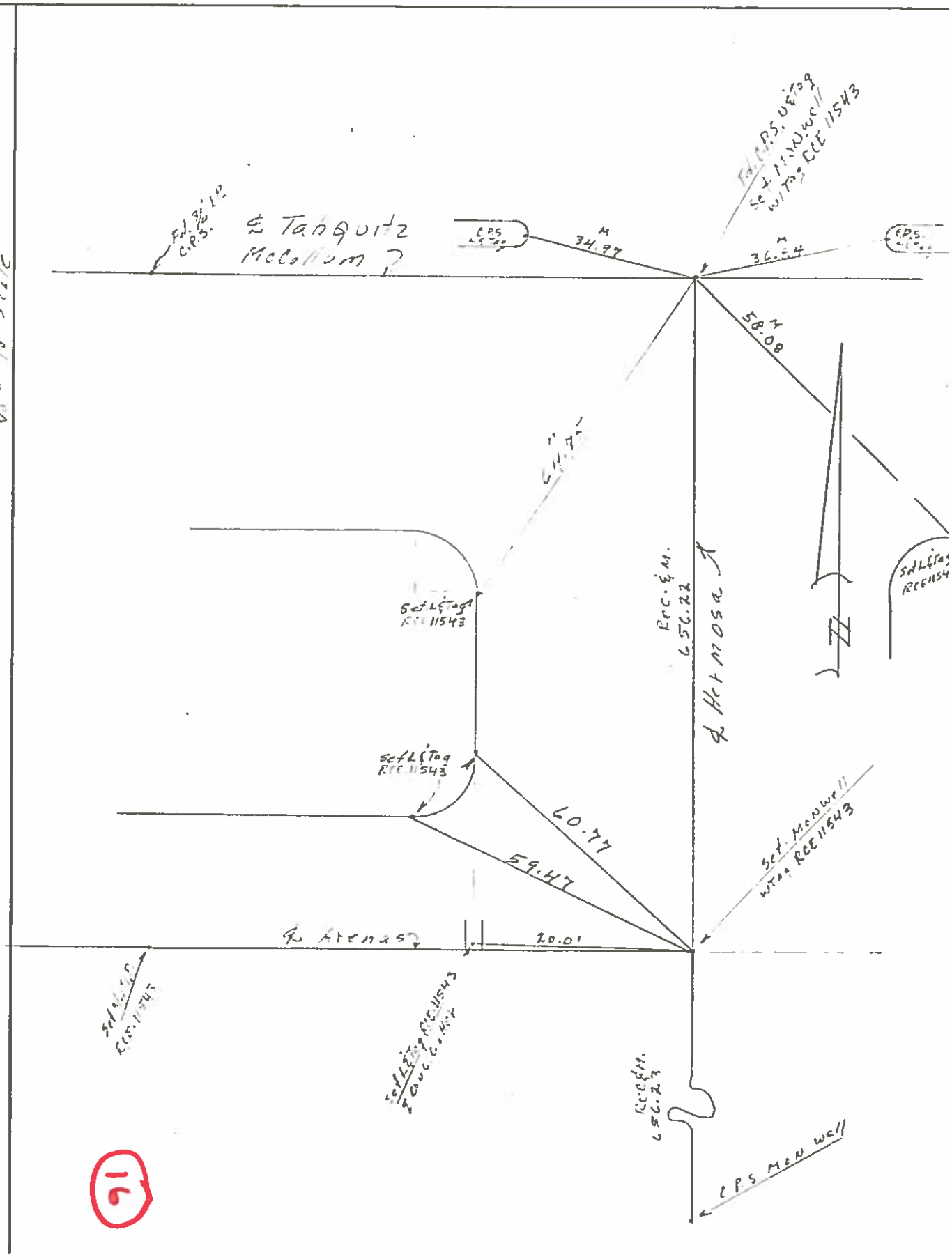

16

CITY OF PALM SPRINGS
PUBLIC WORKS DEPARTMENT

Survey of TAHQUITZ-McCALLUM WAY
Classification TIES
Survey by COLE, VALENCIA

SEC. 14

From Sta ____ To Sta. ____
Date 6-16-80

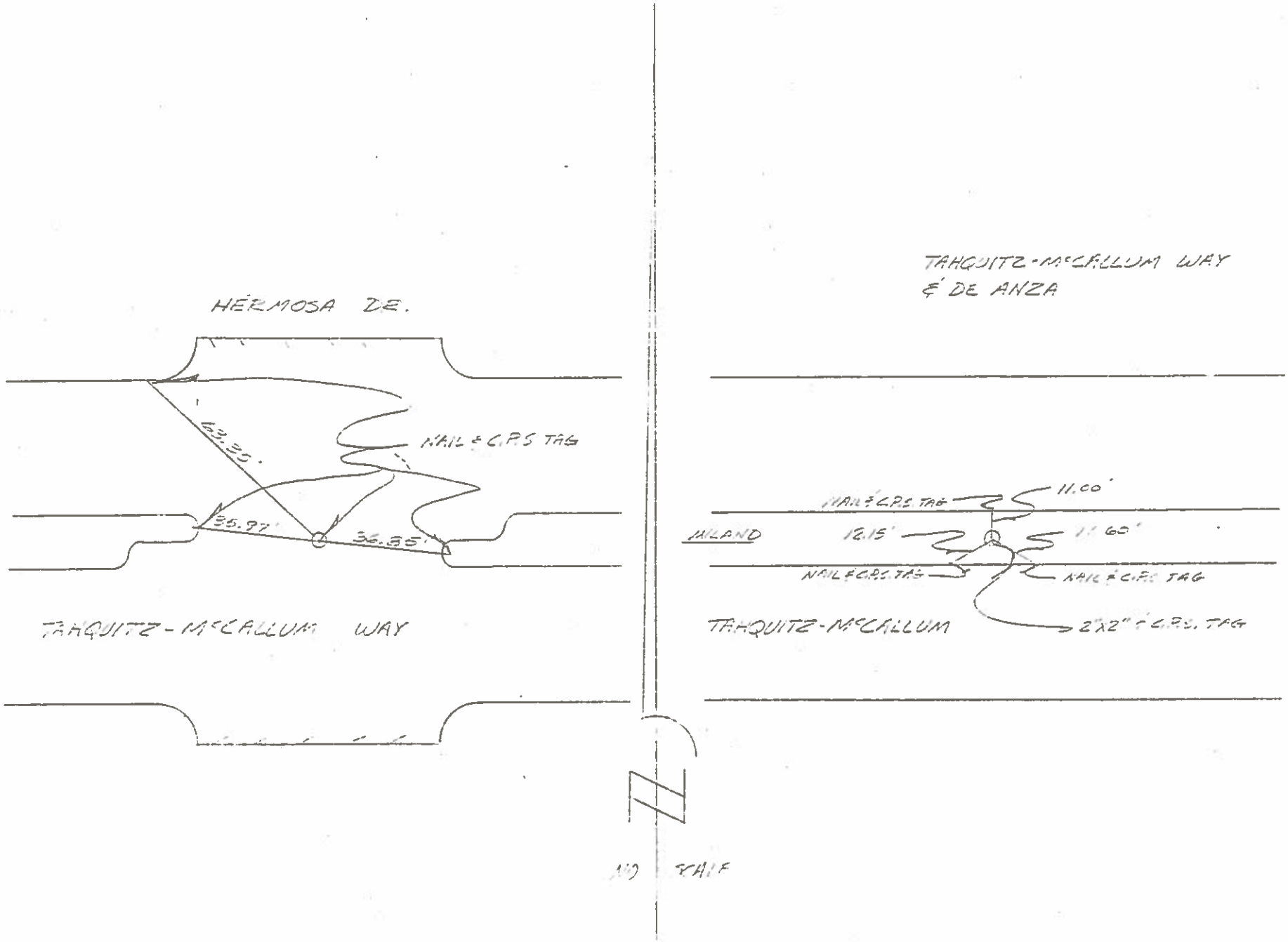

WL ASSOCIATES INC.
712 Eugene Rd.
PALM SPRINGS, CALIFORNIA 92264
(619) 327-7786

JOB 14ACT No 14009-1
SHEET NO. 1 OF
CALCULATED BY DATE 3-13-85
CHECKED BY DATE
SCALE 1" = 40

CENTERLINE TIES FOR TRACT No. 14009-1

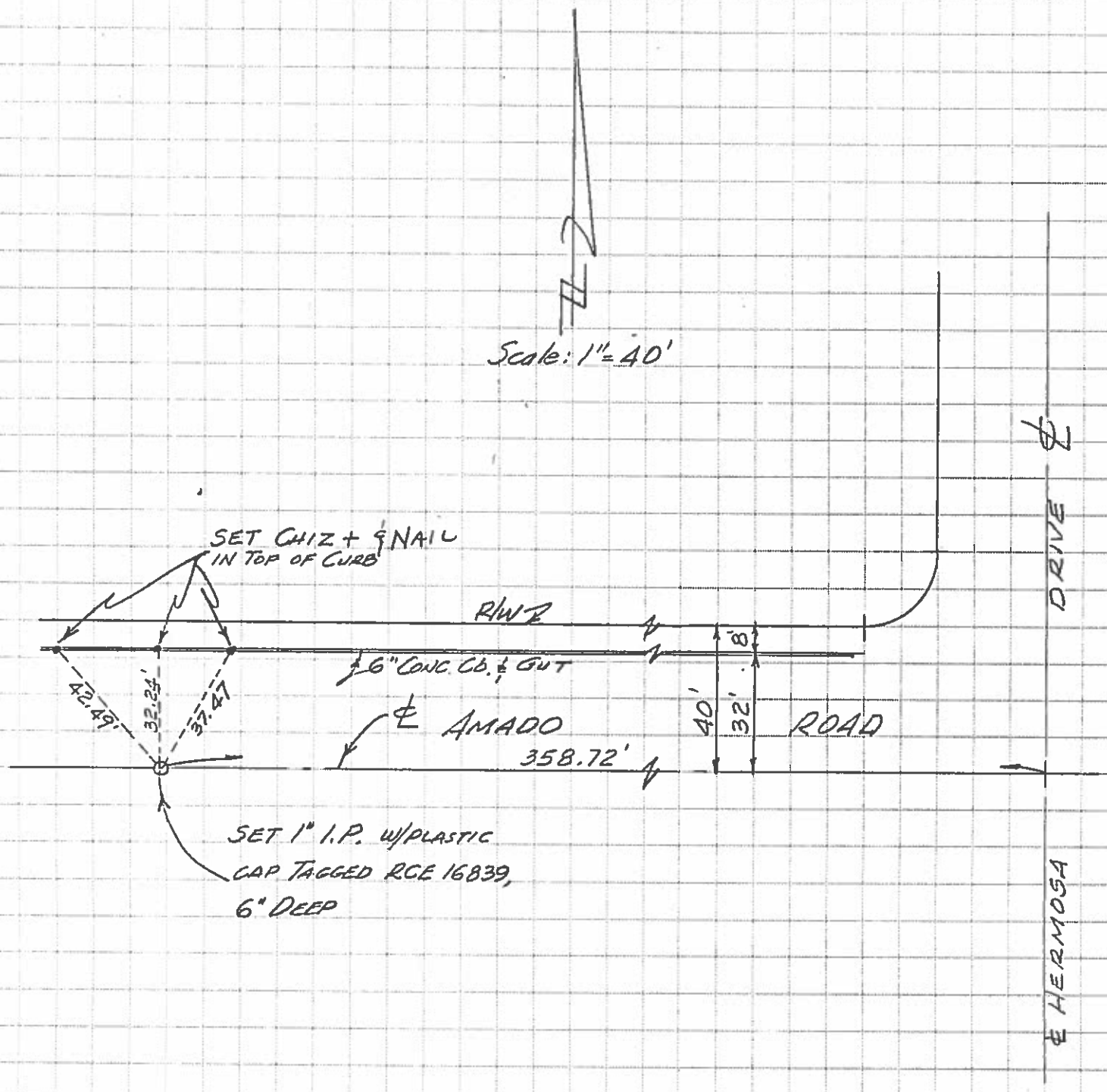

L1

KWL ASSOCIATES
PLANNING • ENGINEERING • SURVEYS
712 EUGENE ROAD
PALM SPRINGS, CA. 92262
714/327-7786

CLIENT FRIEDMAN VENTURES
LEGAL TRACT No 14009-2
℄ TIES
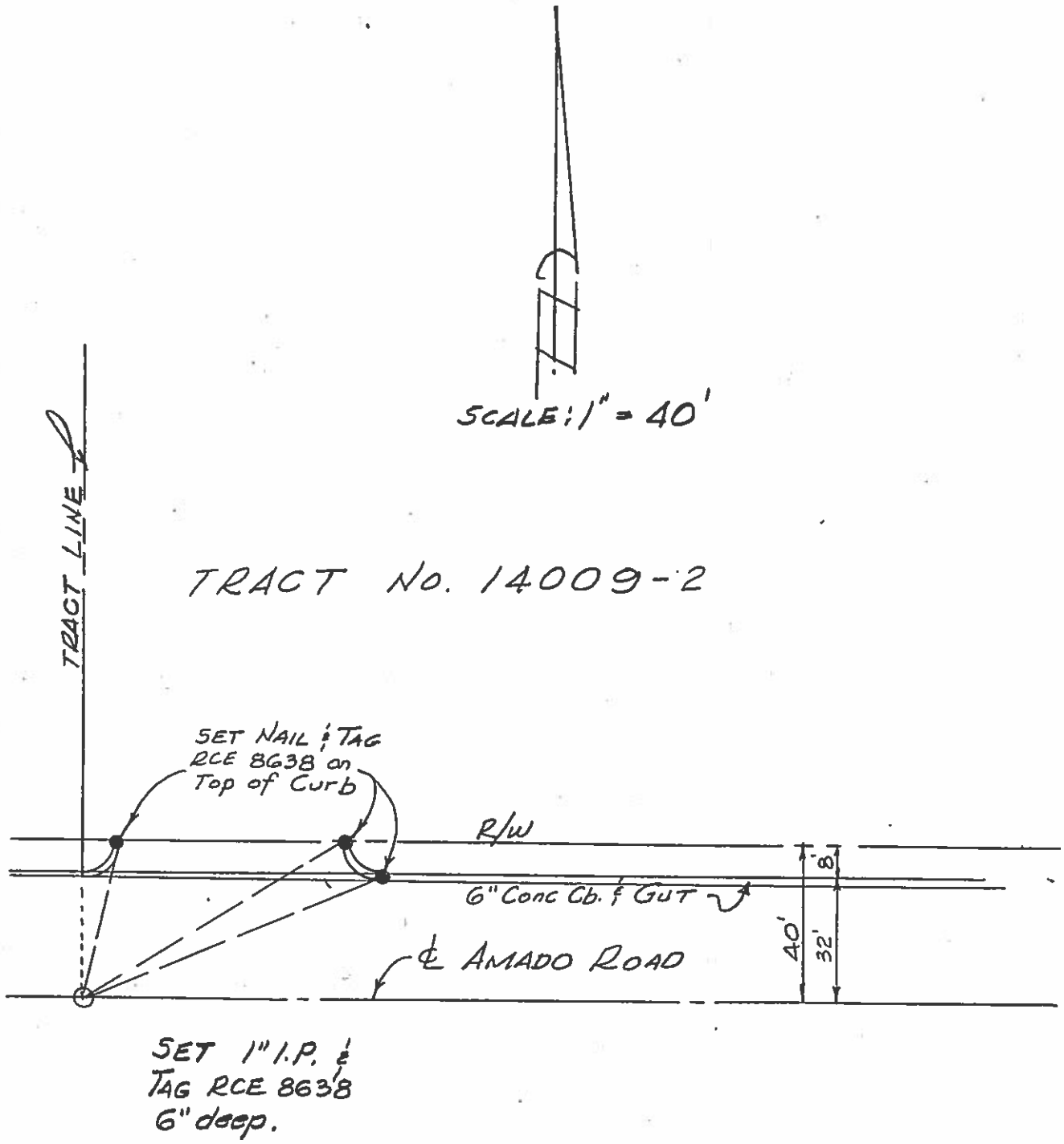
NO. 1547
SHT. 1 OF 1
DATE 5-1-86
CREW G.V.