RIVERSIDE COUNTY FLOOD CONTROL AND
WATER CONSERVATION DISTRICT

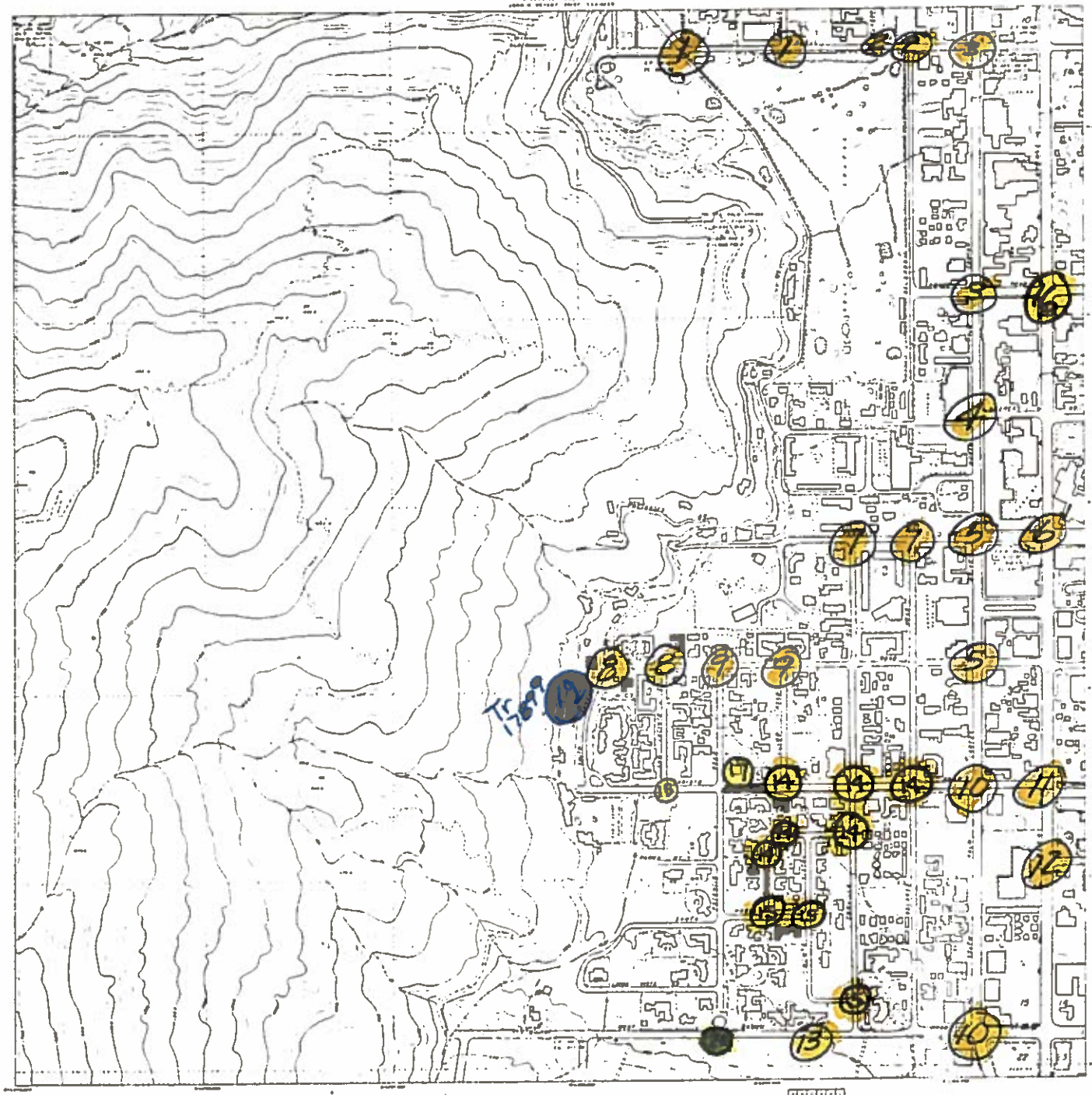

SECTION 15
T.4S., R.4E.
S.B.B.M.

5C1-8-P SURVEYOR'S FIELD NOTES
NEW 4-57

CITY OF PALM SPRINGS
PUBLIC WORKS DEPARTMENT

(1)

Survey of Ties on Alejo From Vine St. to
Classification Belardo Rd South.
Survey by Miller & Bahajko

From Sta To Sta.
Date 7 / 11 / 60

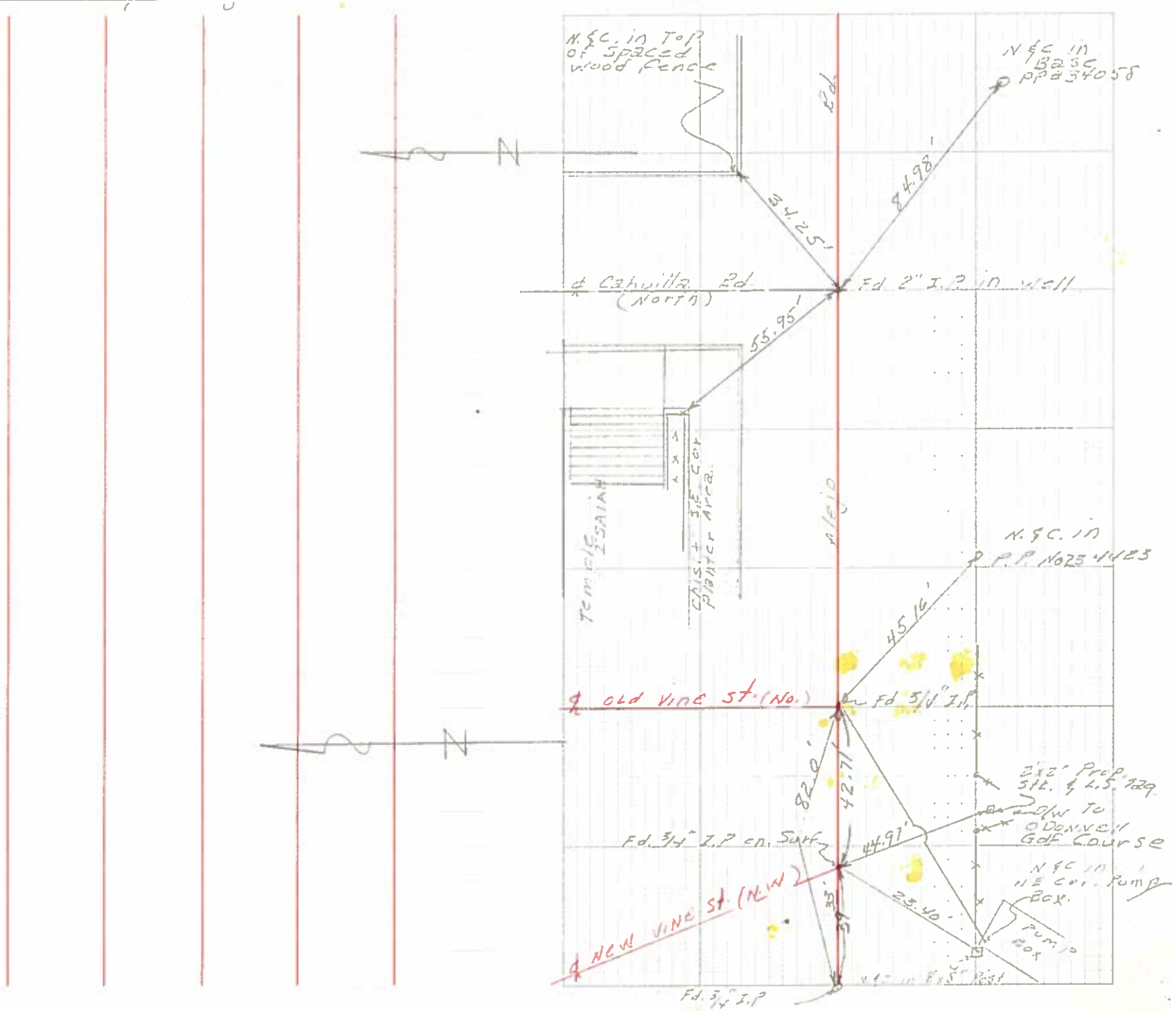

501-8-P SURVEYOR'S FIELD NOTES
NEW 4-57

CITY OF PALM SPRINGS
PUBLIC WORKS DEPARTMENT

(2)

Survey of Ties to ℄ Pt's. on Aleo. Rd.
Classification From Vine St to Belarde Rd.
Survey by Smith.

From Sta To Sta.
Date

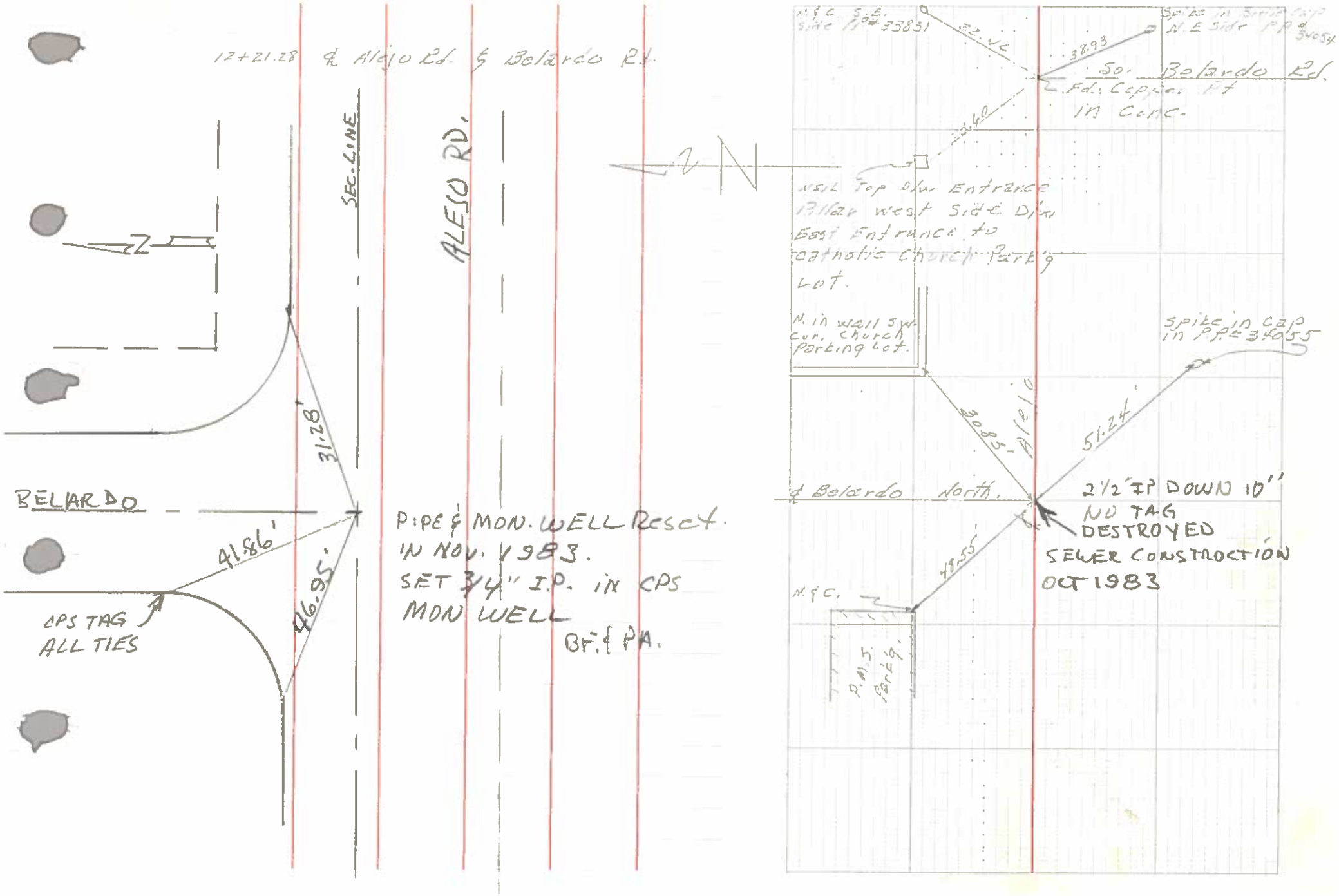

AMADO #157

"MON TIES"

SE PROP. COR.

(1)

4/23/82

CFM-JLA

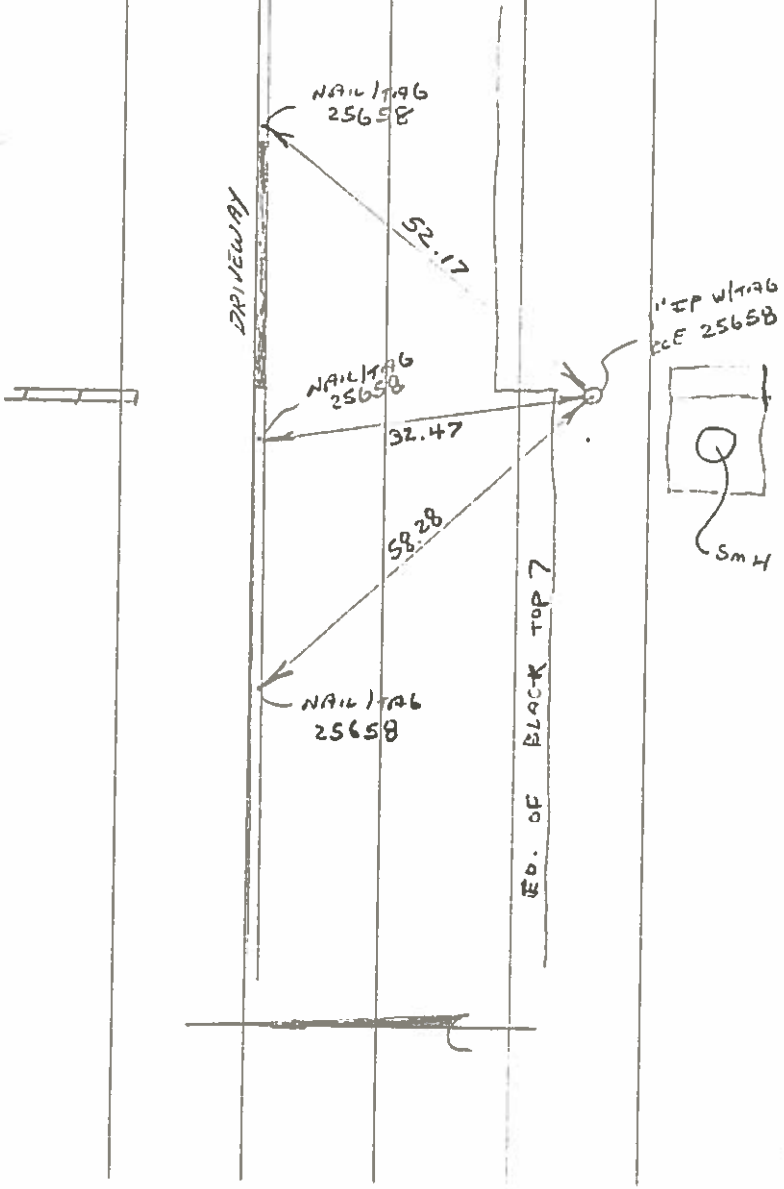

NO. 443
TELEDYNE

501-8-P SURVEYOR'S FIELD NOTES
NEW 4-57

CITY OF PALM SPRINGS
PUBLIC WORKS DEPARTMENT

N. PALM CANYON

3

Survey of ℄ Monuments
Classification Ties
Survey by

SEC 15

From Sta To Sta.
Date June 17 - 70

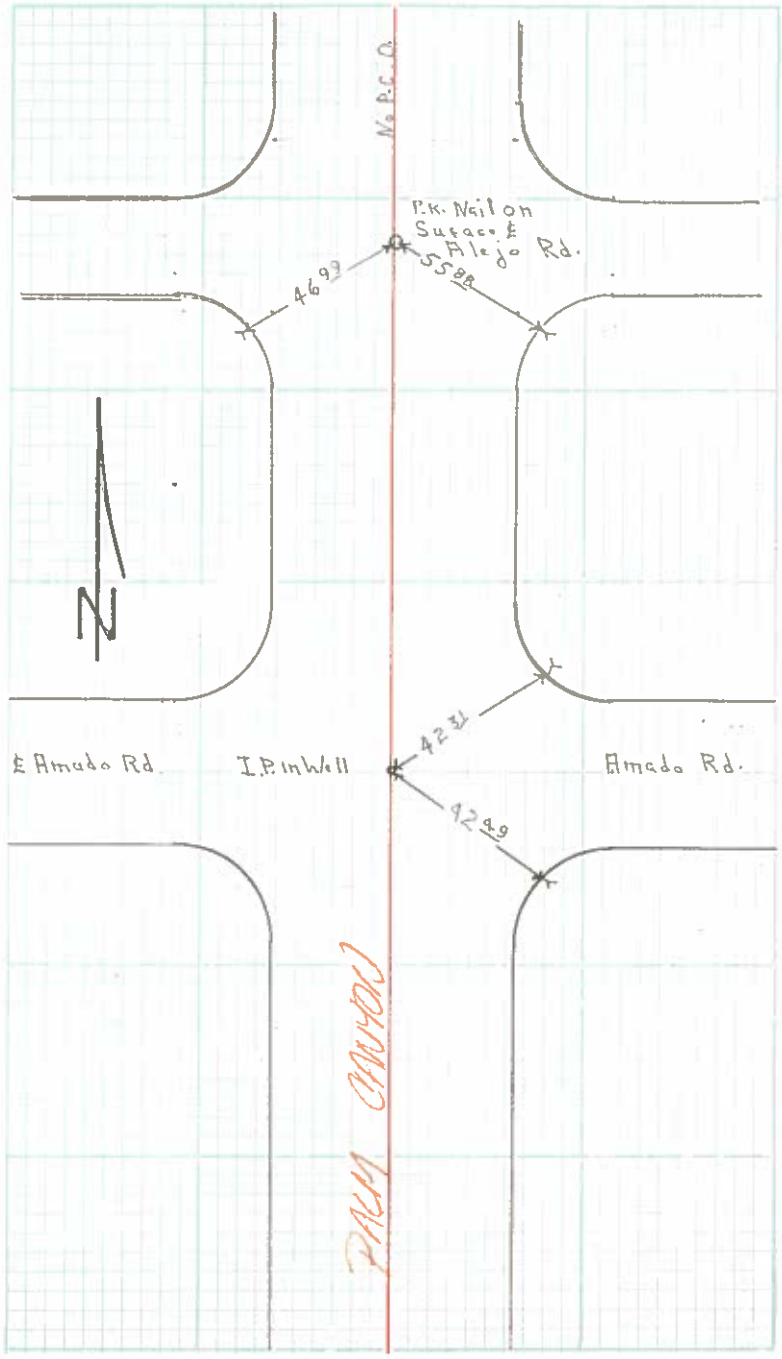

501-8-P SURVEYOR'S FIELD NOTES
NEW 4-57

CITY OF PALM SPRINGS
PUBLIC WORKS DEPARTMENT

(4)

Survey of Monuments
Classification Ties
Survey by

SEC 15

From Sta To Sta.
Date June 17 - 70

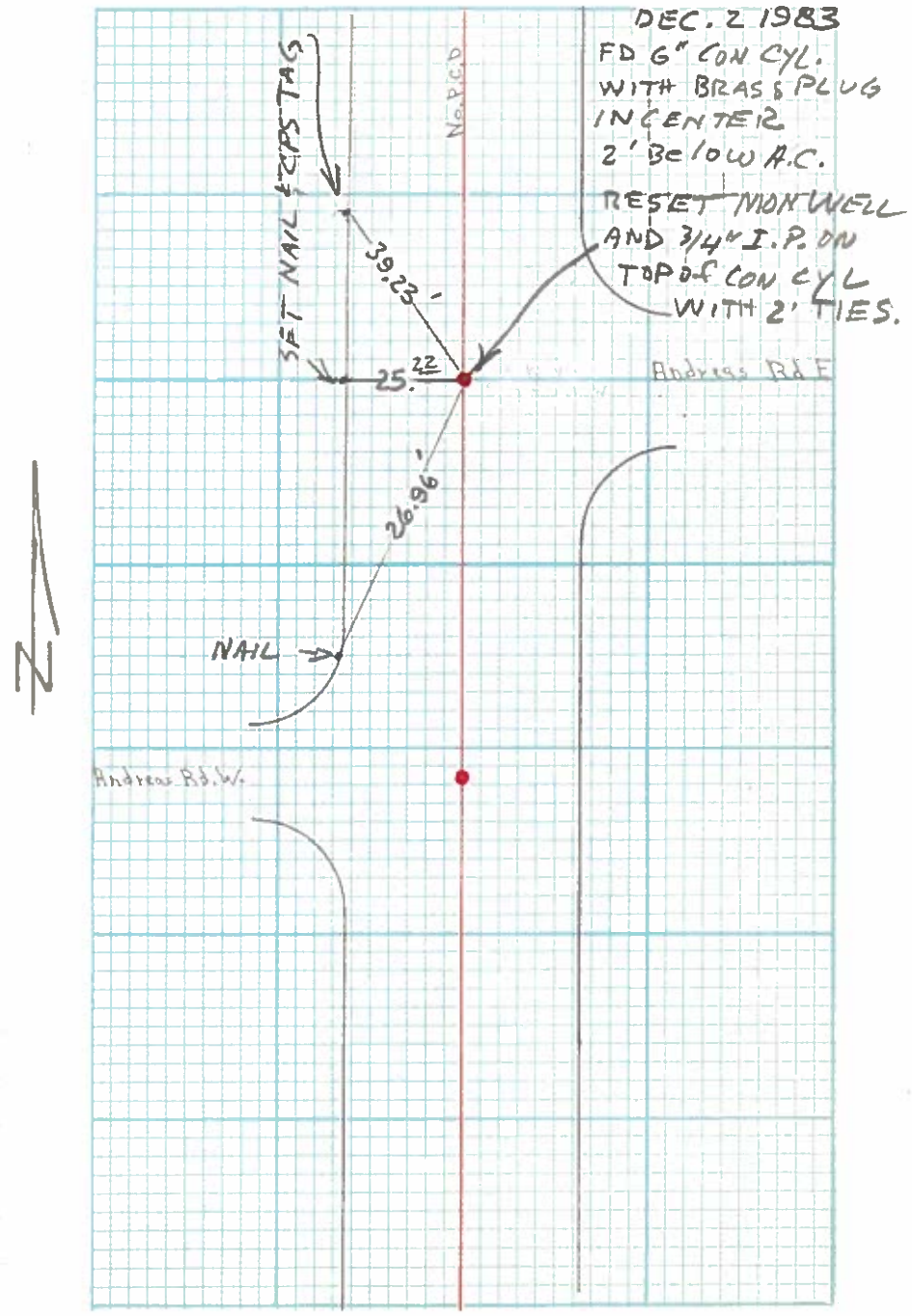

501-8-P SURVEYOR'S FIELD NOTES
NEW 4-57

CITY OF PALM SPRINGS
PUBLIC WORKS DEPARTMENT

5

Survey of ℄ Monuments
Classification Ties
Survey by

SEC 15

From Sta To Sta.
Date June 17 - 20

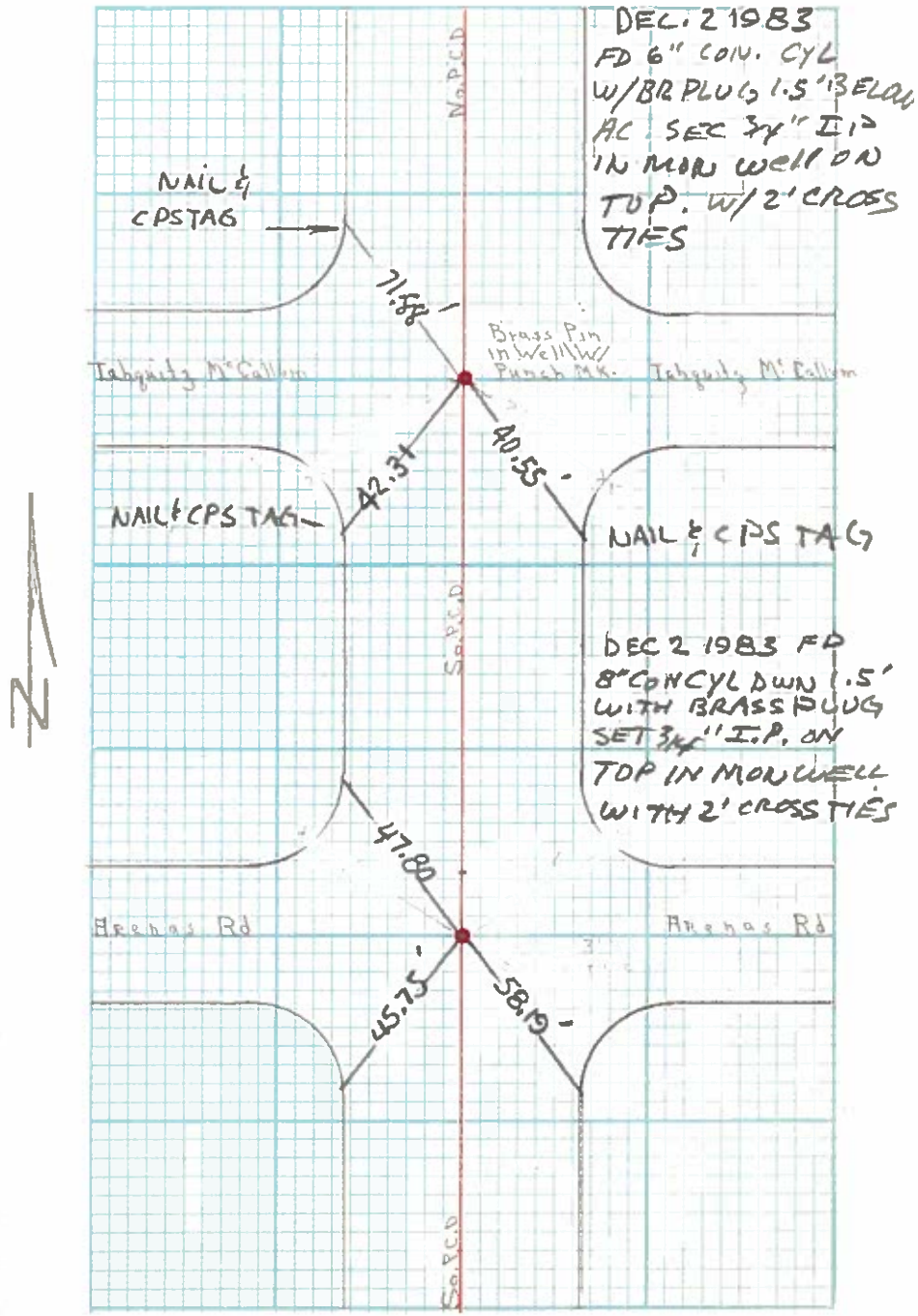

CITY OF PALM SPRINGS
PUBLIC WORKS DEPARTMENT

SEC 13

(6)

Survey of TIES TO RIGHT OF WAY MON
Classification
Survey by COLE, WHITAKER

From Sta To Sta.
Date 8-24-72

SEC 15

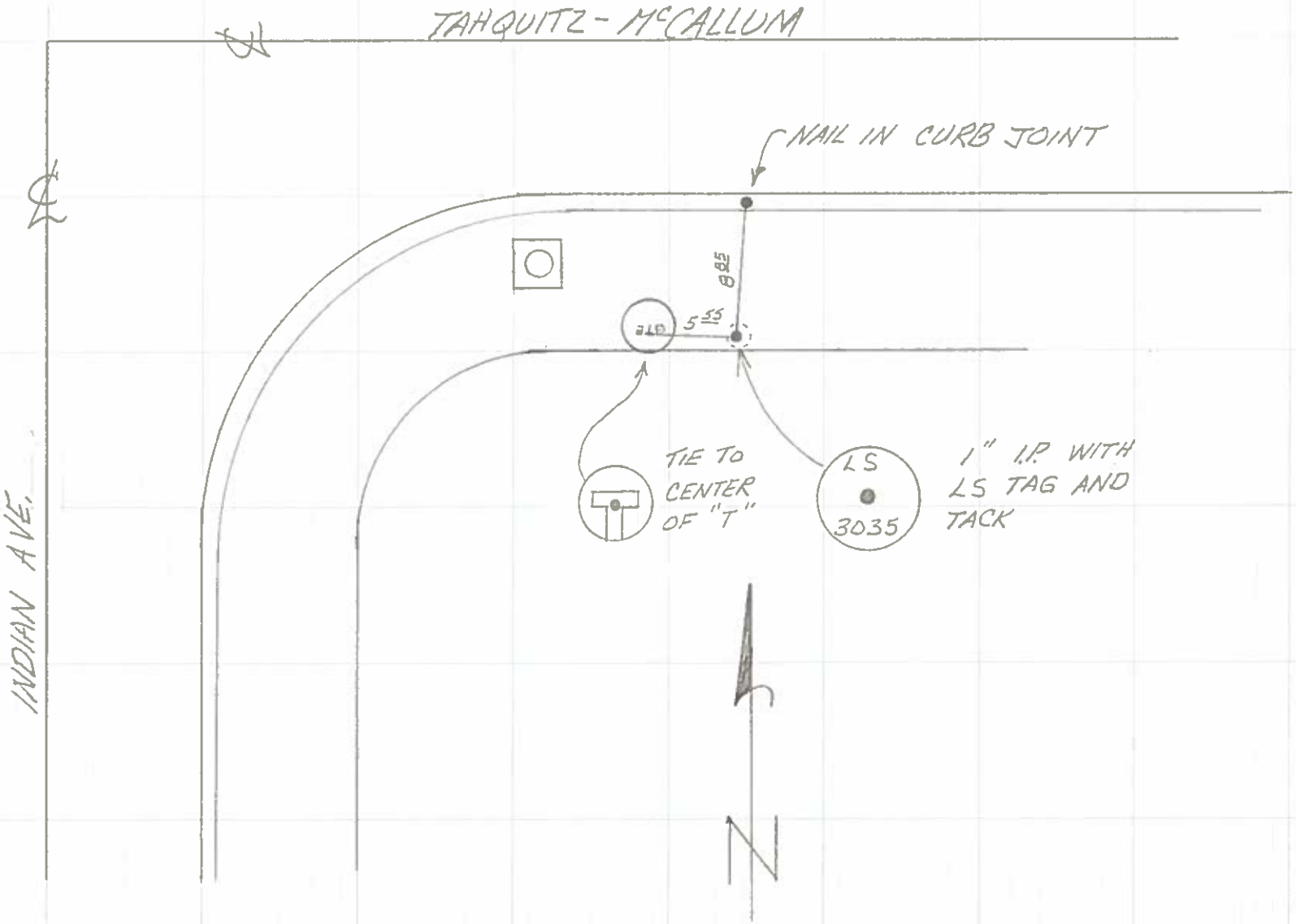

501-8-P SURVEYOR'S FIELD NOTES
NEW 4-57

CITY OF PALM SPRINGS
PUBLIC WORKS DEPARTMENT

(6)

Survey of INDIAN AVE.
Classification TIES TO ℄ MONUMENTS
Survey by SENDEJAS - ROJO - PARKER

15

From Sta To Sta.
Date SEPTEMBER 13, 1961

0+00 U.S.G.L.O. 3/4" I.P. IN WELL ℄ INDIAN AVE & TAHQUITZ - McCALLUM

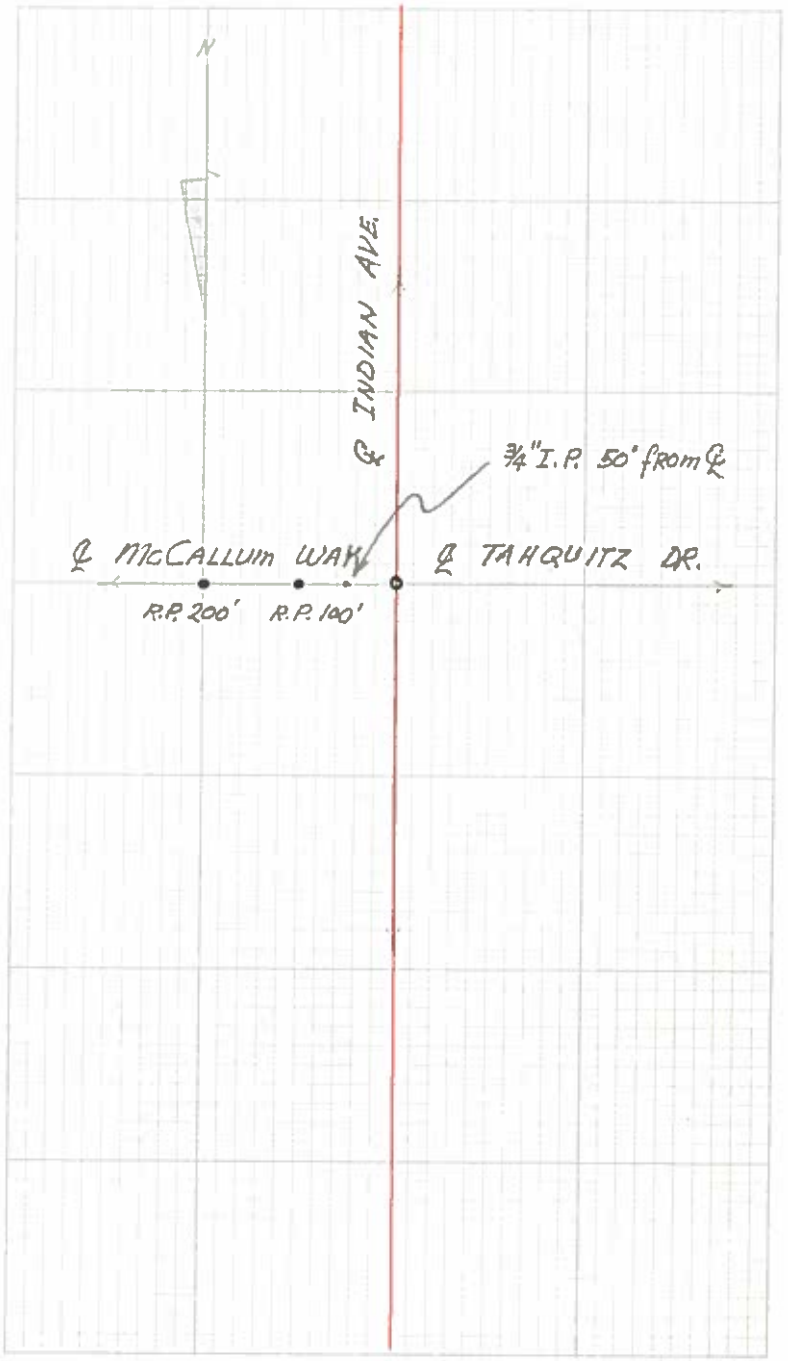

501-8-P SURVEYOR'S FIELD NOTES
NEW 4-57

W. of P.C. Dr.

CITY OF PALM SPRINGS
PUBLIC WORKS DEPARTMENT

Sheet 1 of 1

7

Survey of Tahquitz - McCallum @ Belardo Rd. & Cahuilla Rd.
Classification ℄ Ties
Survey by Rojo - Sendejas - McMahon - Holden

SEC 15

From Sta To Sta.
Date 21 Sept 1967

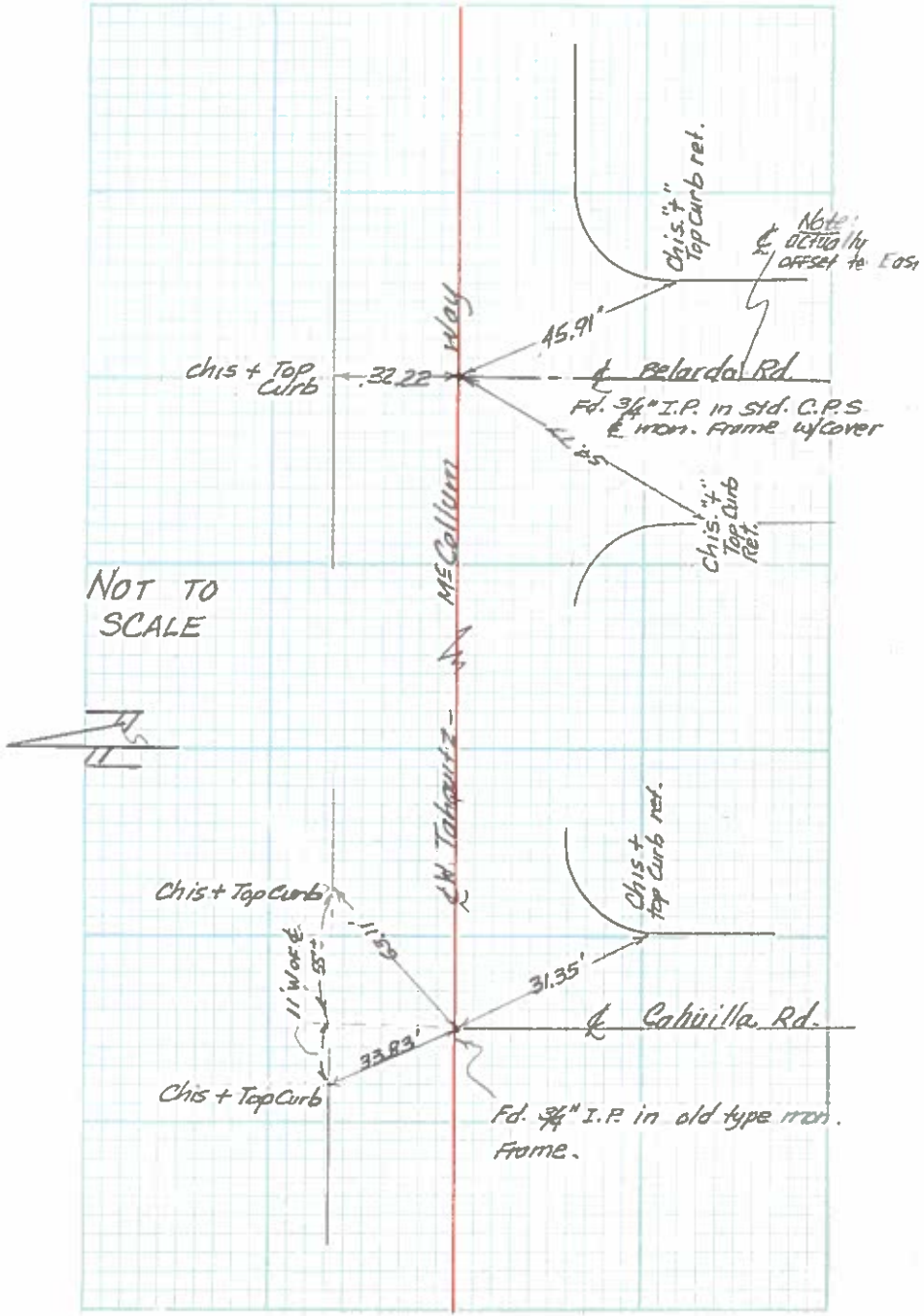

501-8-P SURVEYOR'S FIELD NOTES
NEW 4-57

CITY OF PALM SPRINGS
PUBLIC WORKS DEPARTMENT

Ties Sec 15

(8)

Survey of ARENAS RD TIES in AD 55
Classification
Survey by

From Sta To Sta.
Date 8-16-62

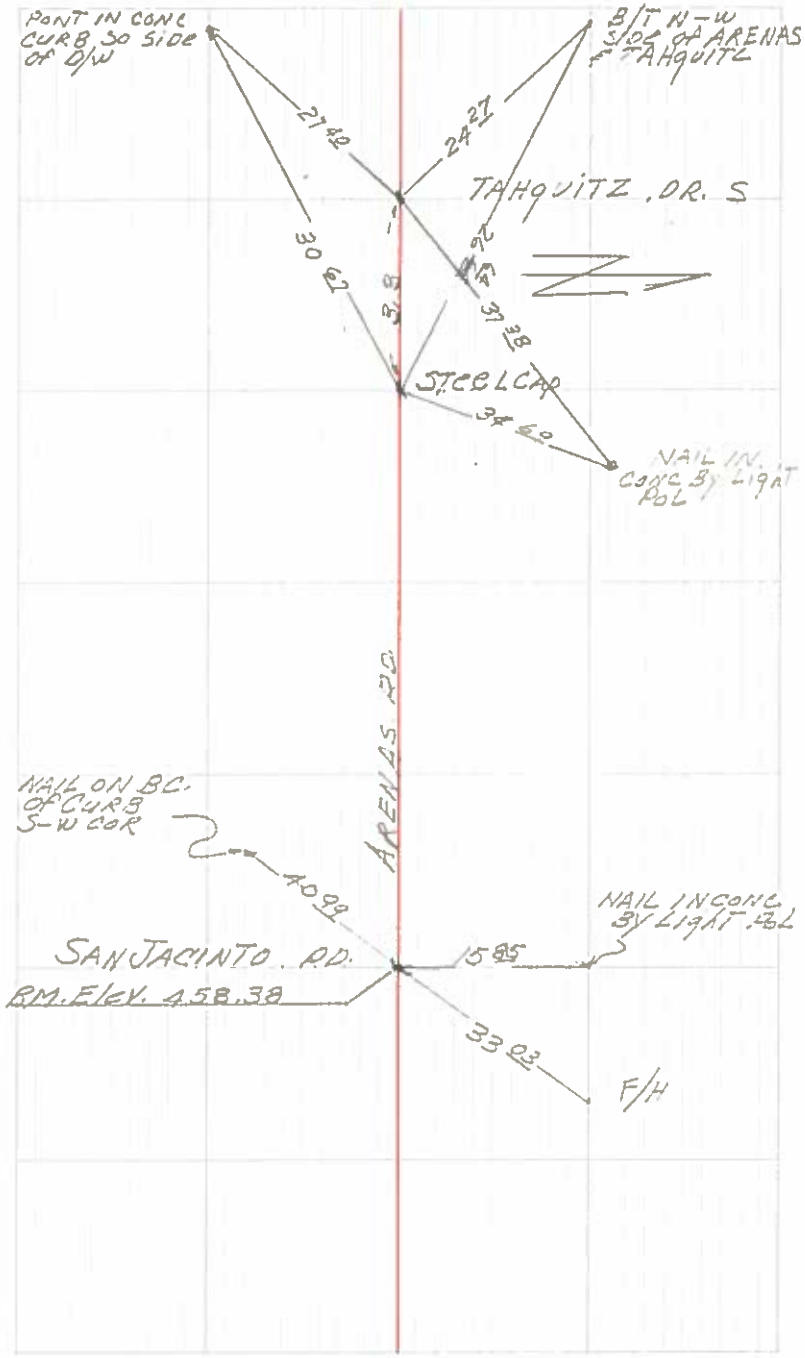

Top 3/4" I.P over Copper Point in Conc. in Well ℄ R.I. for Streets

501-8-P SURVEYOR'S FIELD NOTES
NEW 4-57

CITY OF PALM SPRINGS
PUBLIC WORKS DEPARTMENT

Sec 15

(9)

Survey of ARENAS RD Ties A.D. 55.
Classification TIES
Survey by Sendejas - Parker

From Sta To Sta.
Date 8-16-62

1½" I.P. in Well over Copper Point in Conc. ℄ P.I.

Top ¾" I.P. over Copper Point in Conc. Set in Well ℄ P.I.

Top ¾" I.P. over Copper Point in Conc. Set in Well ℄. P.I.

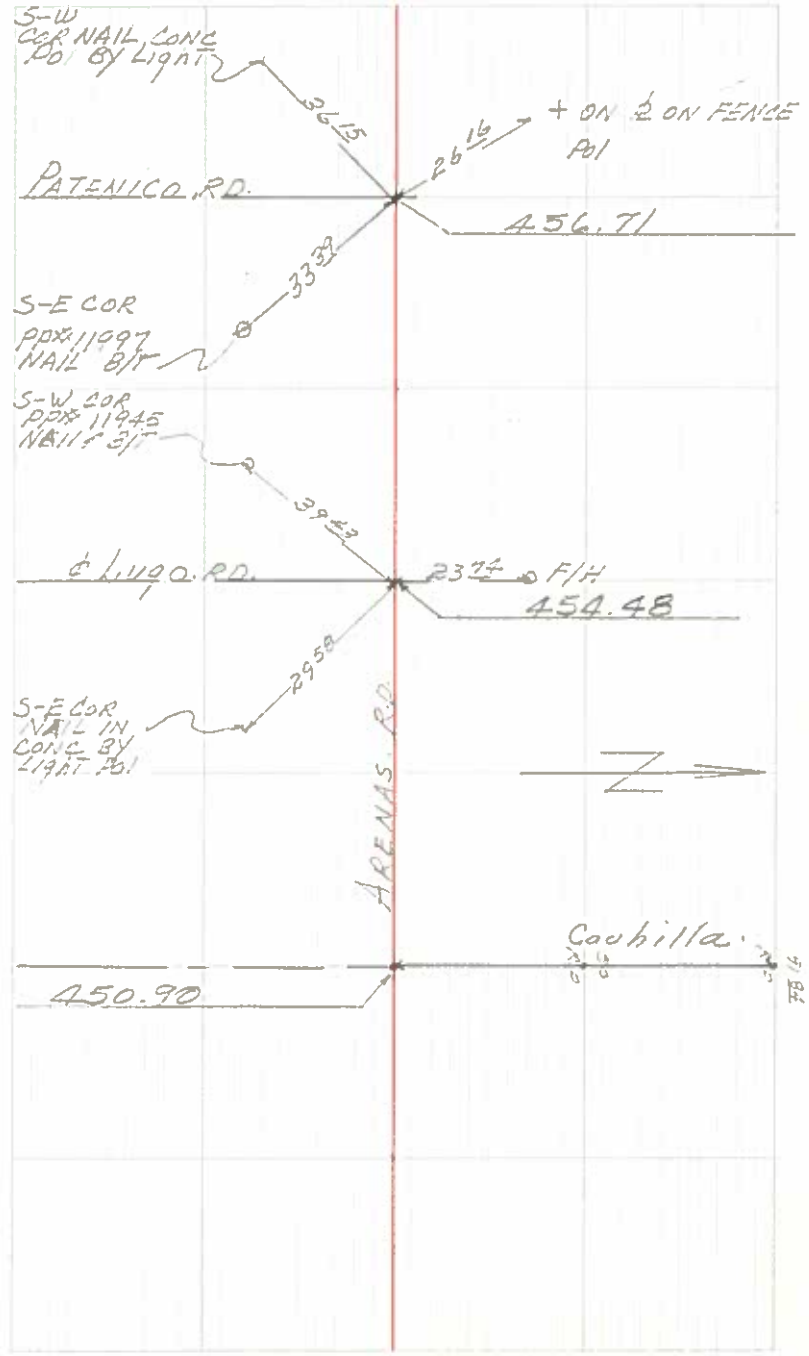

501-8-P SURVEYOR'S FIELD NOTES
NEW 4-57

CITY OF PALM SPRINGS
PUBLIC WORKS DEPARTMENT

(10)

Survey of	Section Corner 15 14 / 22 23
Classification	Replace
Survey by	Rojo - Sedgwick - Ray

15

From Sta To Sta.

Date 27 December 1963

1¾ I.P. reset, in standard C.P.S monument frame w/cover, by the intersection of section lines. 26-27 December 1963
BM Top of Pipe 450 ~~26~~ 27 1968 1964

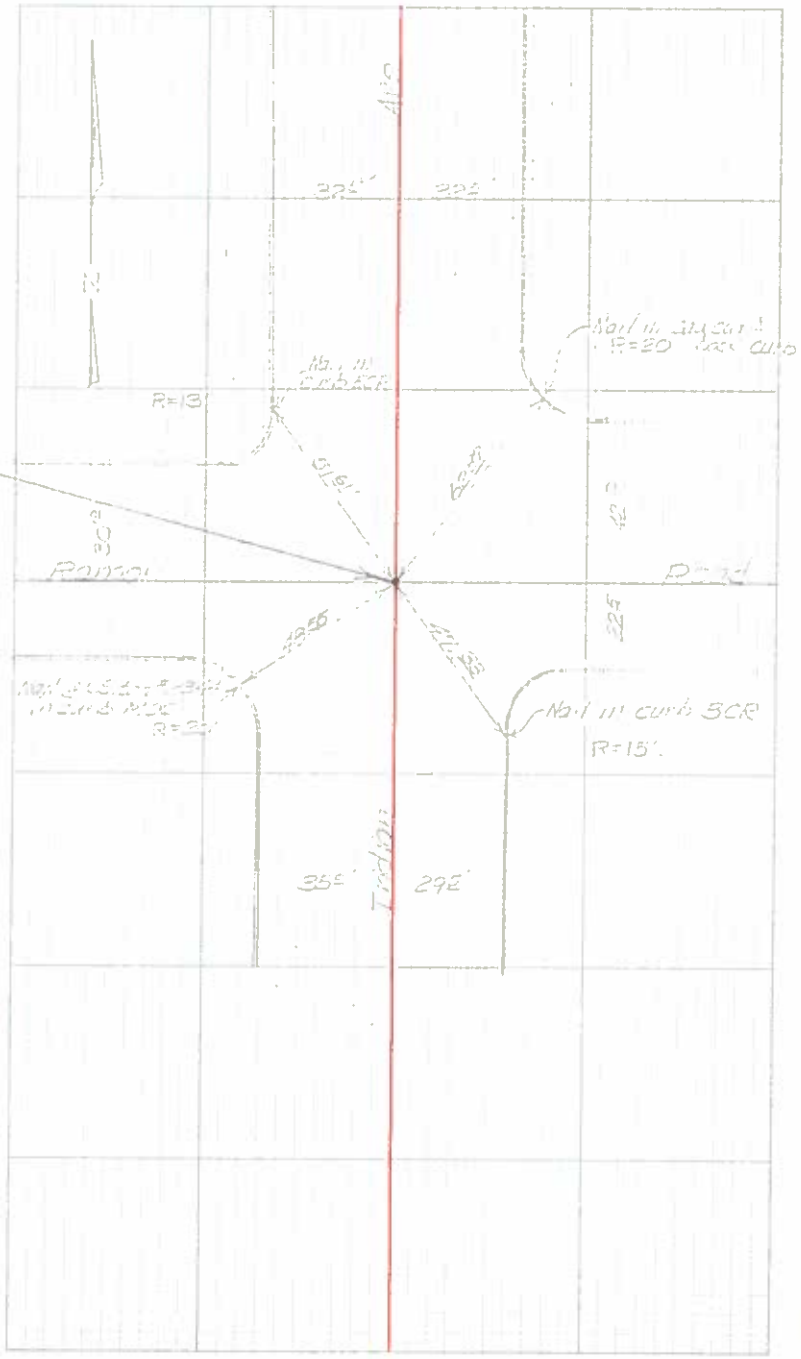

501-8-P SURVEYOR'S FIELD NOTES
NEW 4-57

CITY OF PALM SPRINGS
PUBLIC WORKS DEPARTMENT

Survey of
Classification
Survey by

From Sta (10) To Sta.
Date

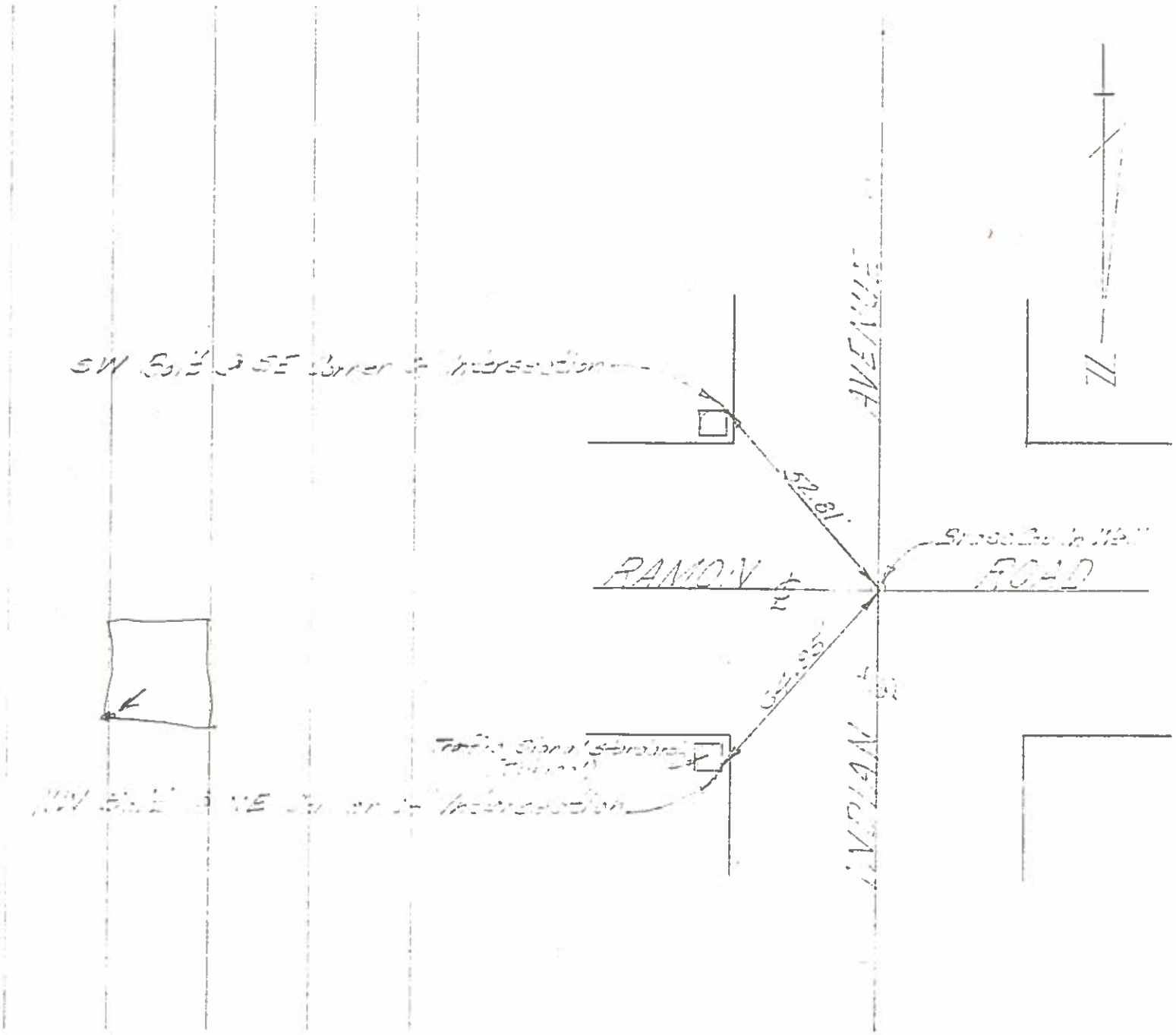

501-8-P SURVEYOR'S FIELD NOTES
NEW 4-57

CITY OF PALM SPRINGS
PUBLIC WORKS DEPARTMENT

(10)

Survey of S. Palm Canyon Dr.
Classification & mnt. & Bench marks
Survey by

SEC 15

From Sta To Sta.
Date

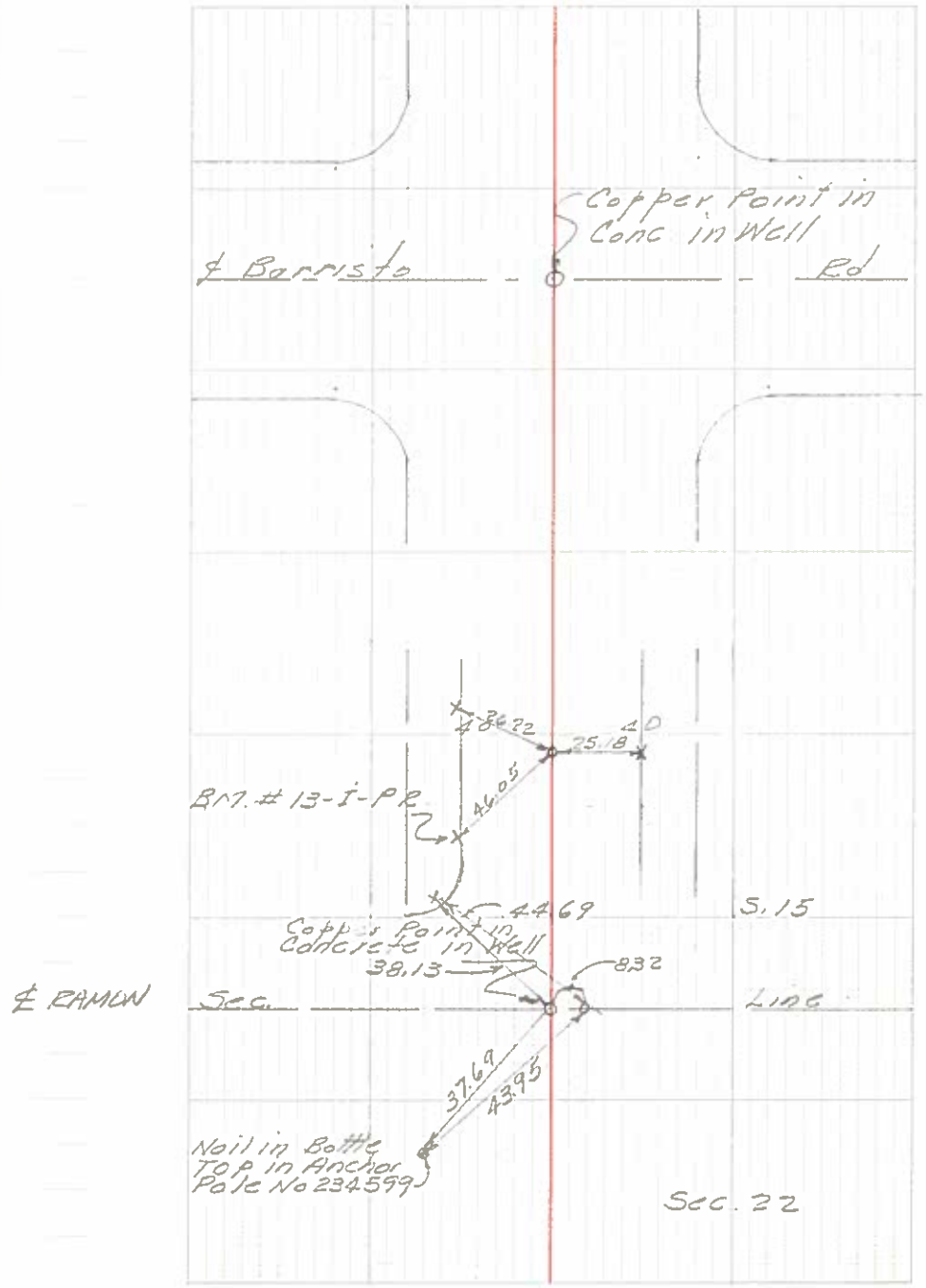

501-8-P SURVEYOR'S FIELD NOTES
NEW 4-57

CITY OF PALM SPRINGS
PUBLIC WORKS DEPARTMENT

(10)

Survey of Monuments
Classification Ties
Survey by

SEC 15

From Sta To Sta.
Date June 18 - 1970

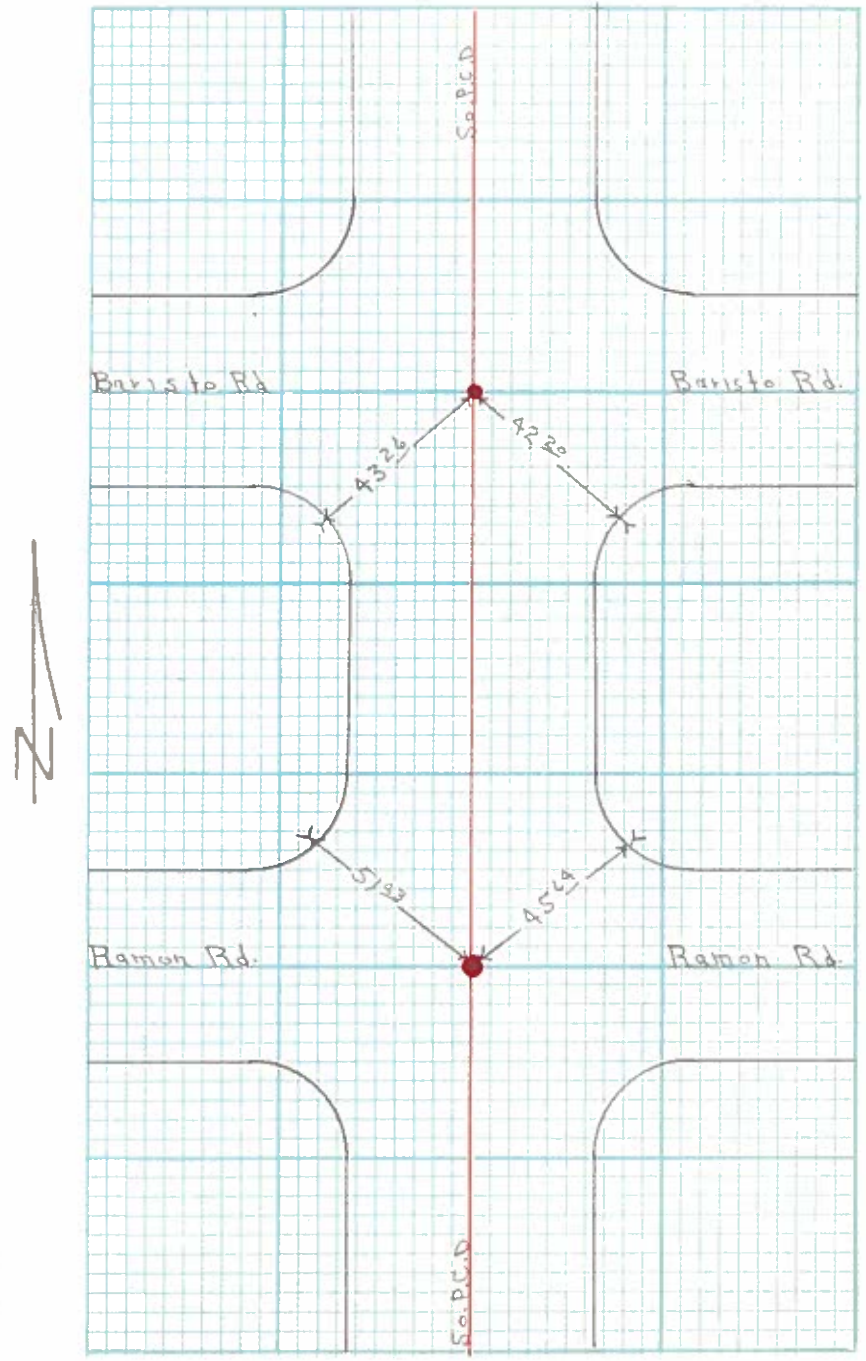

Survey of INDIAN AVE @ BARISTO RD.
Classification MONUMENT TIES
Survey by COLE OWENS

PUBLIC WORKS DEPARTMENT

SEC 15

From Sta — To Sta. —
Date 12-13 78

(11)

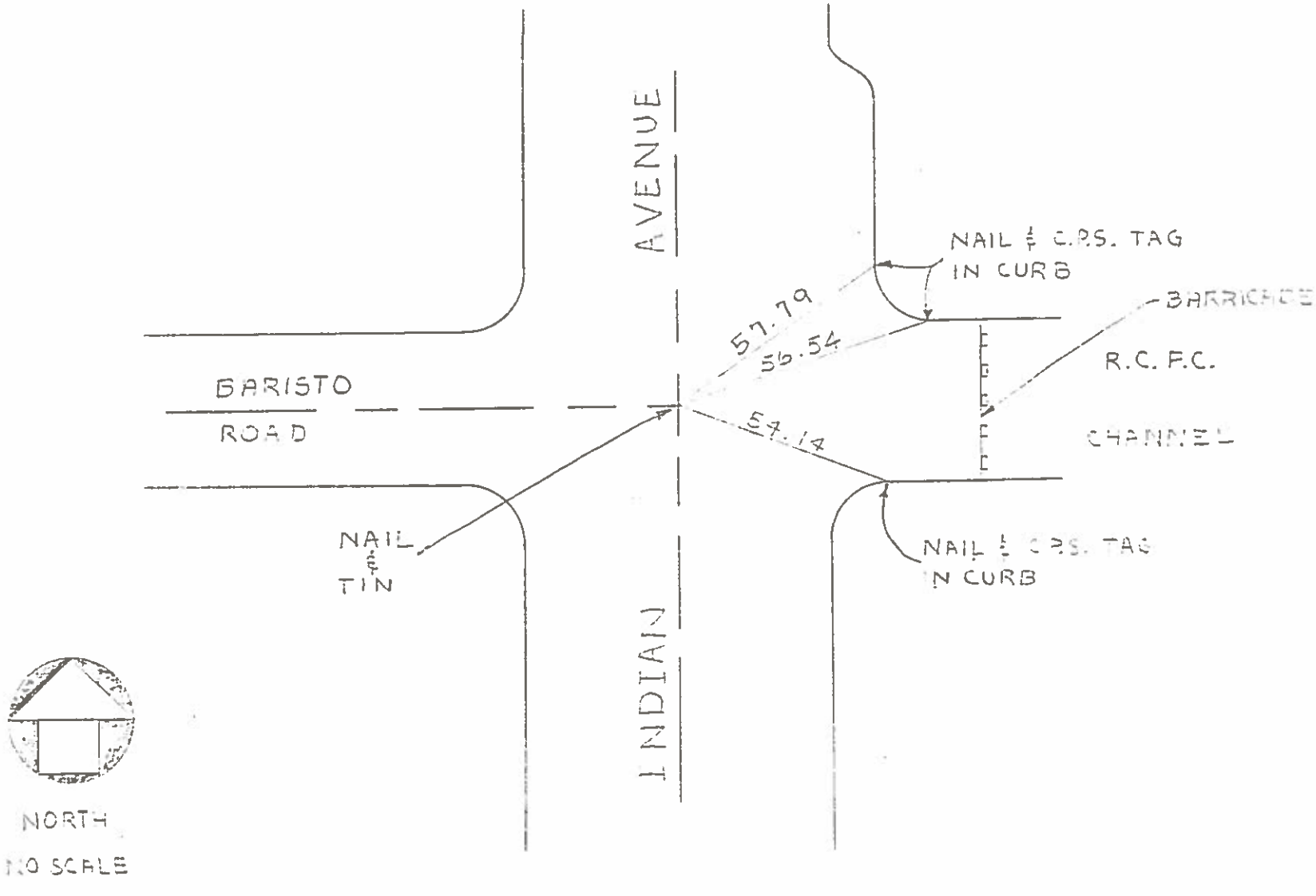

501-8-P SURVEYOR'S FIELD NOTES
NEW 4-57

CITY OF PALM SPRINGS
PUBLIC WORKS DEPARTMENT

(11)

Survey of INDIAN AVE.
Classification TIES TO [illegible]
Survey by SANDEJAS - [illegible] - PARKER

SEC 15

From Sta [illegible] To Sta. [illegible]
Date [illegible]

34 [illegible] IN WELL ℄ INDIAN AVE & BARISTO RD

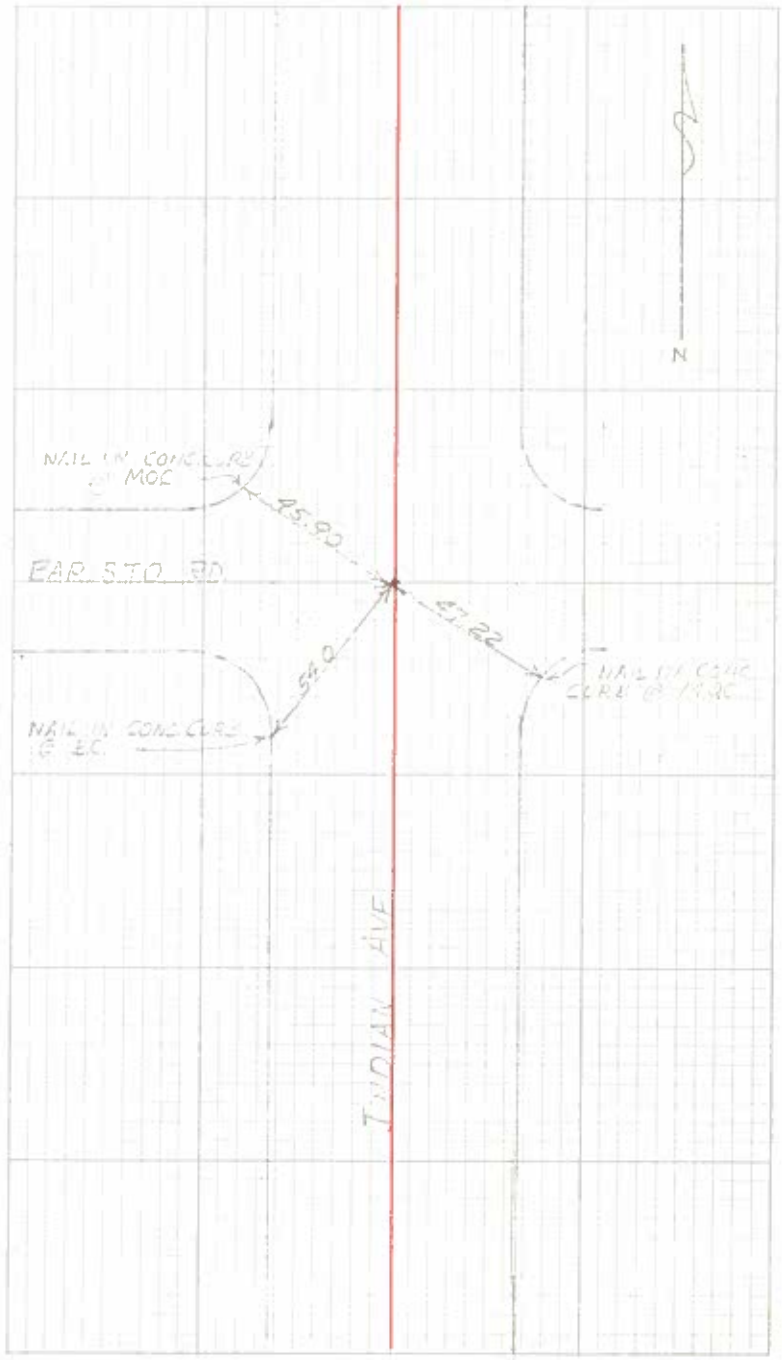

501-8-P SURVEYOR'S FIELD NOTES
NEW 4-57

CITY OF PALM SPRINGS
PUBLIC WORKS DEPARTMENT

(12)

Survey of INDIAN AVE
Classification TIES TO ℄ MONUMENTS
Survey by [illegible]

SEC 15

From Sta [illegible] To Sta. [illegible]
Date [illegible]

3/4" I.P. IN MONUMENT ℄ INDIAN AVE. & SATURNINO

COPY FOR [illegible]

CITY OF PALM SPRINGS
PUBLIC WORKS DEPARTMENT

SUNNY, [illegible] CLEAR

(13)

Survey of N 1/16 of N.E. 1/4 of Sec. 22
Classification TIES
Survey by ASHOK-PETASH-MAXWELL

From Sta
To Sta.
Date APRIL 7, 1978

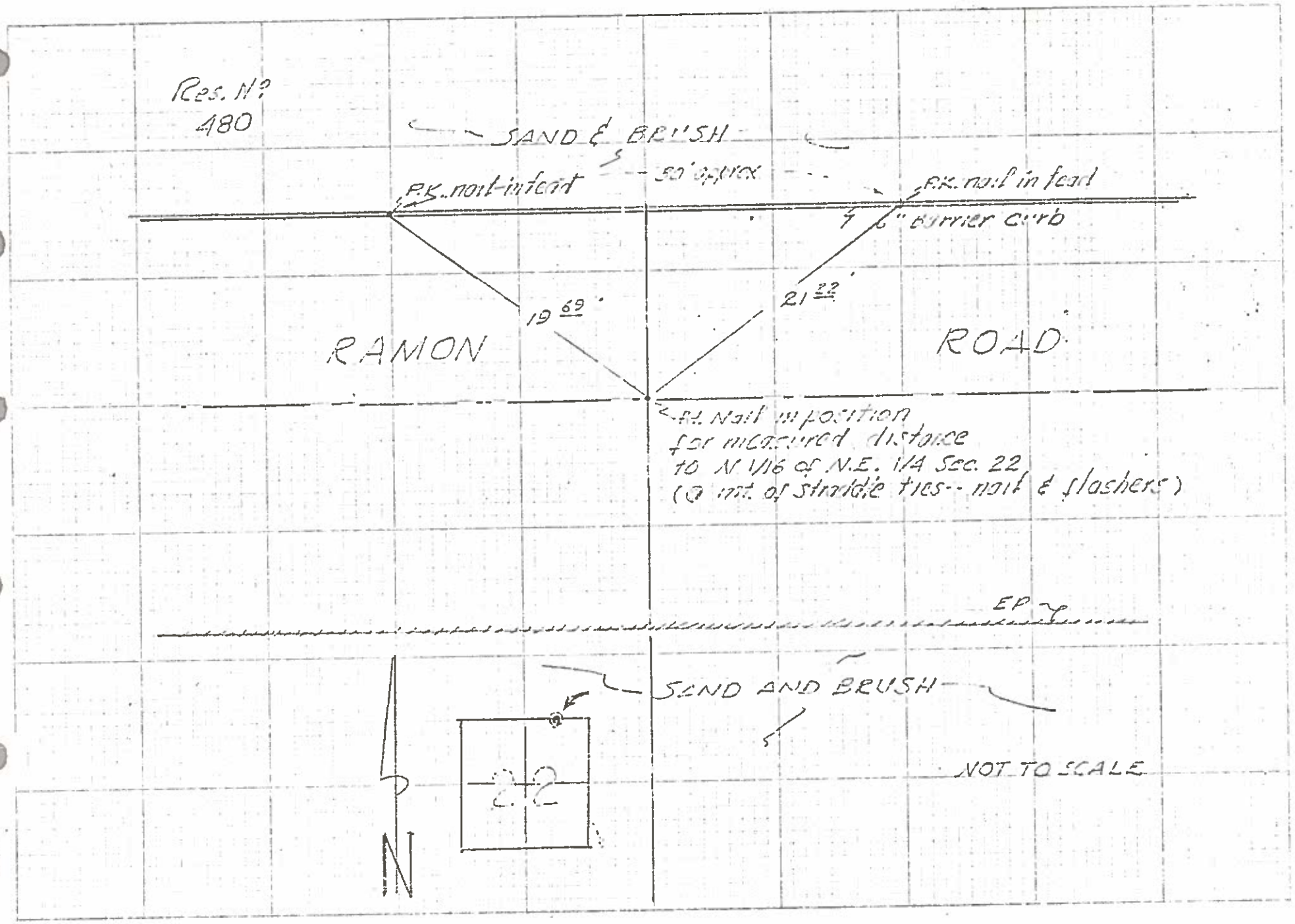

℄ MONUMENT TIE
SCH I & II & III

1/5/77
WELKER
STOLTENBERG
NIELSEN



14

S.S.AT 122 A

℄ MONUMENT TIES

SCH I & II & III

7/5/77
WELKER
STOLTENBERG
NIELSEN



15

TRACT NO. 14384
-16-81 JLA

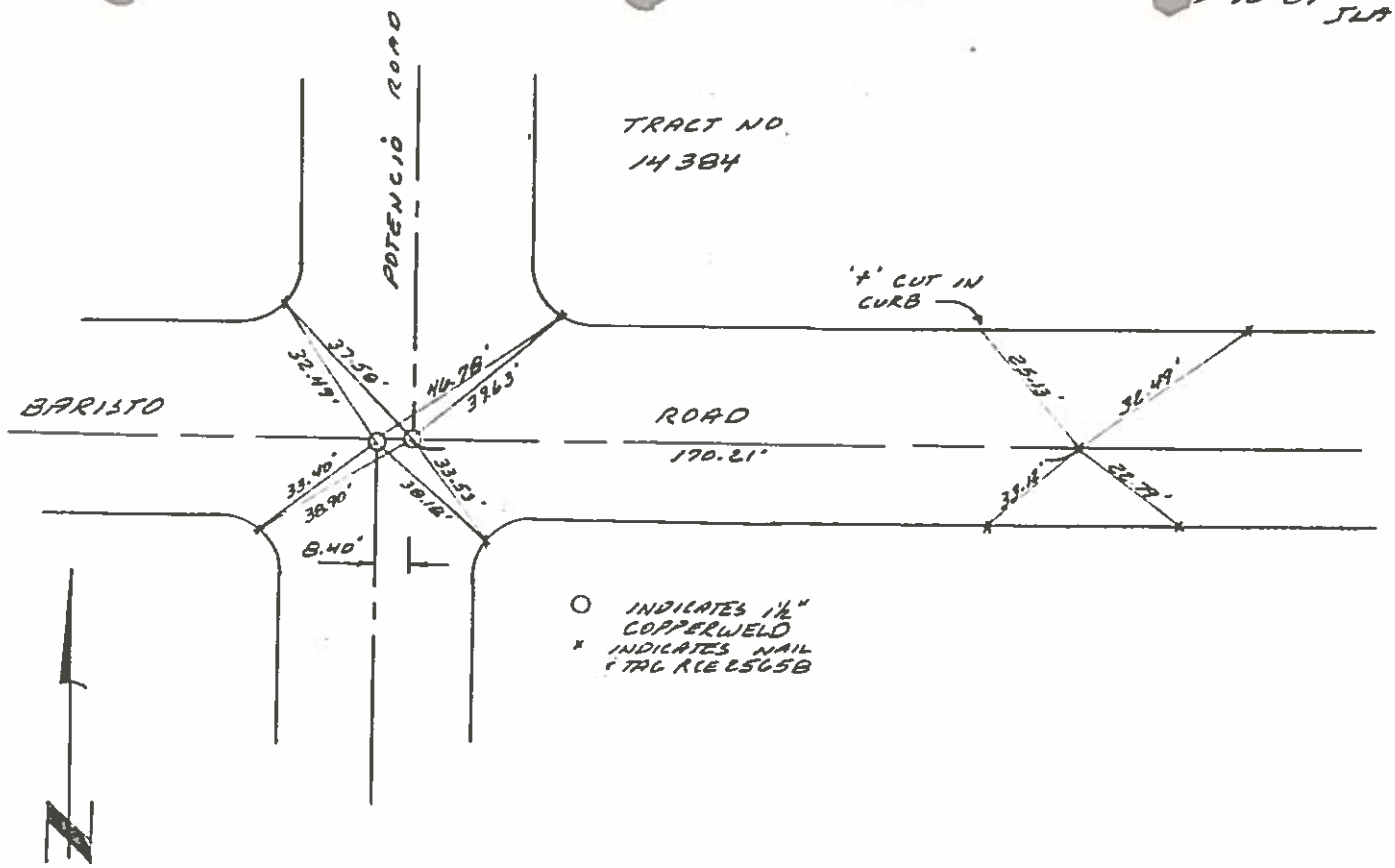

(17)

Pete Billington & Associates
Land Surveyors
1061 No. Palm Canyon Dr. 714/323-4573
Palm Springs, CA 92262

CLIENT _____ JOB NO. _____

TRACT NO. 14634 SHT. 1 OF 1

℄ SURVEY TIES DATE 7-2-81

Sec. 15

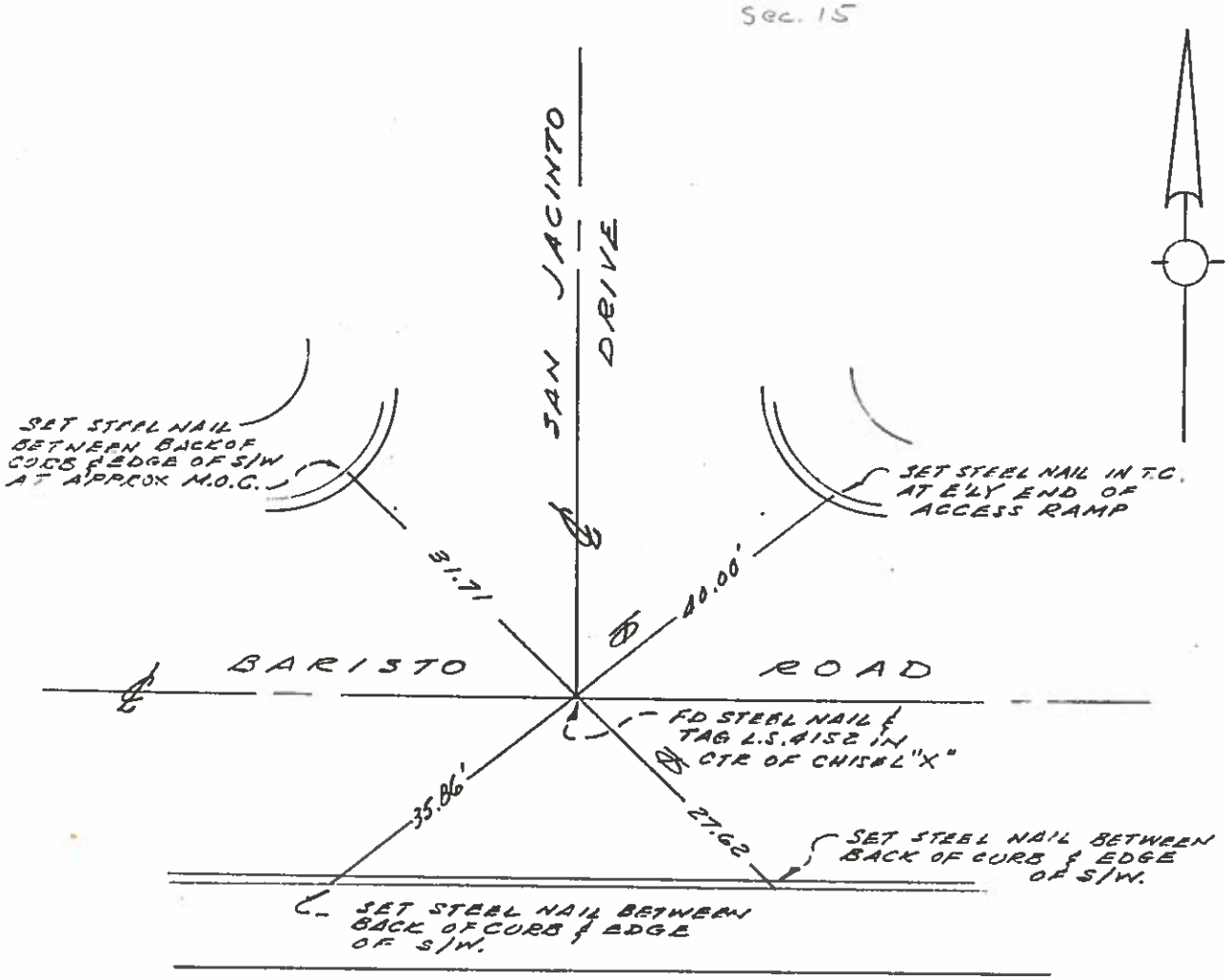

IN THE CITY OF PALM SPRINGS CA.

TRACT No. 17899

CENTERLINE MONUMENT TIE SHEET

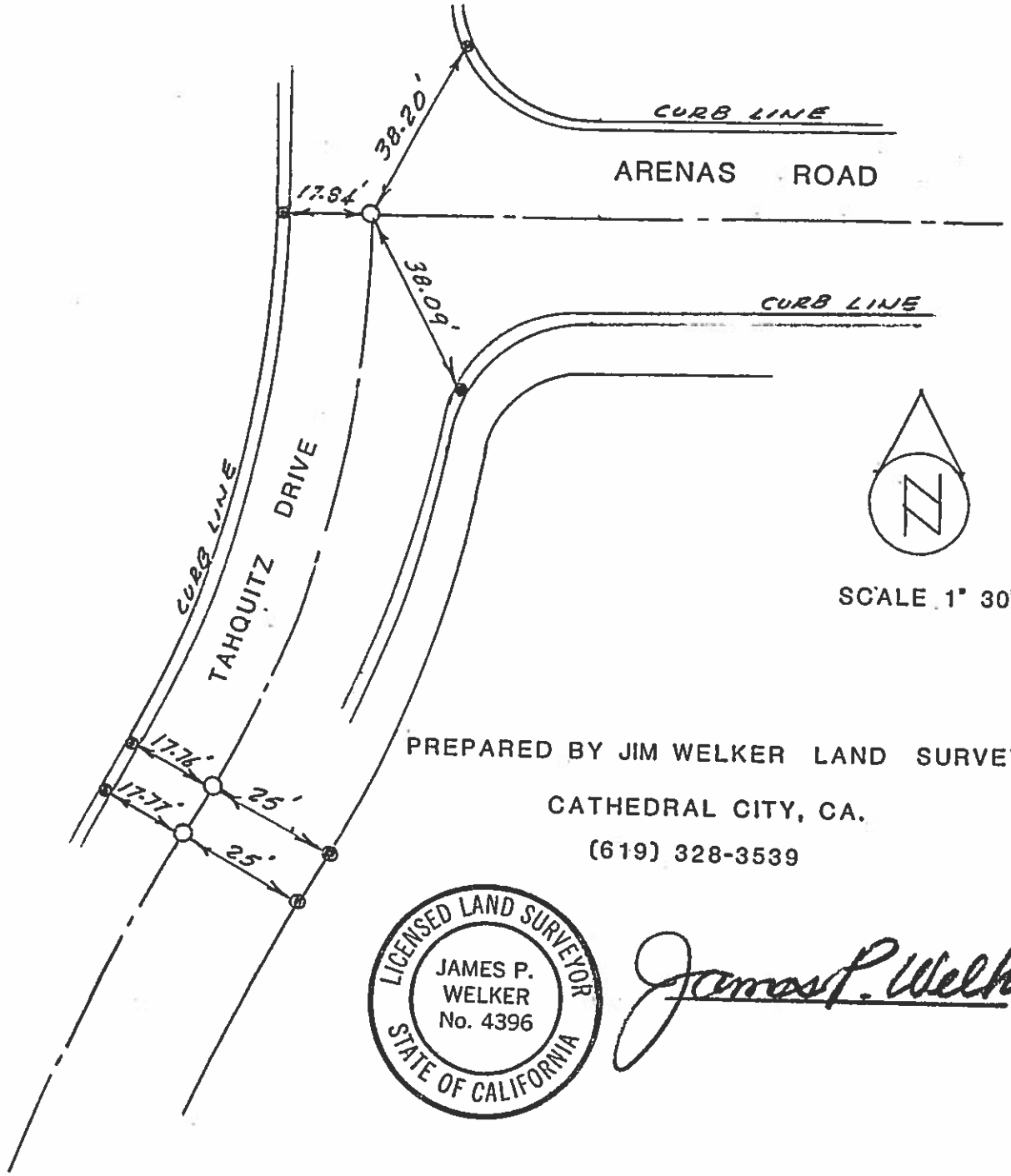

PREPARED BY JIM WELKER LAND SURVEYOR

CATHEDRAL CITY, CA.

(619) 328-3539

LICENSED LAND SURVEYOR
JAMES P. WELKER
No. 4396
STATE OF CALIFORNIA

James P. Welker

-●- INDICATES SET NAIL AND TAG L.S. 4396 IN CONCRETE

-O- INDICATES SET CITY OF PALM SPRINGS STANDARD MONUMENT TYPE A

IN THE CITY OF PALM SPRINGS CA.

TRACT No. 17899

CENTERLINE MONUMENT TIE SHEET

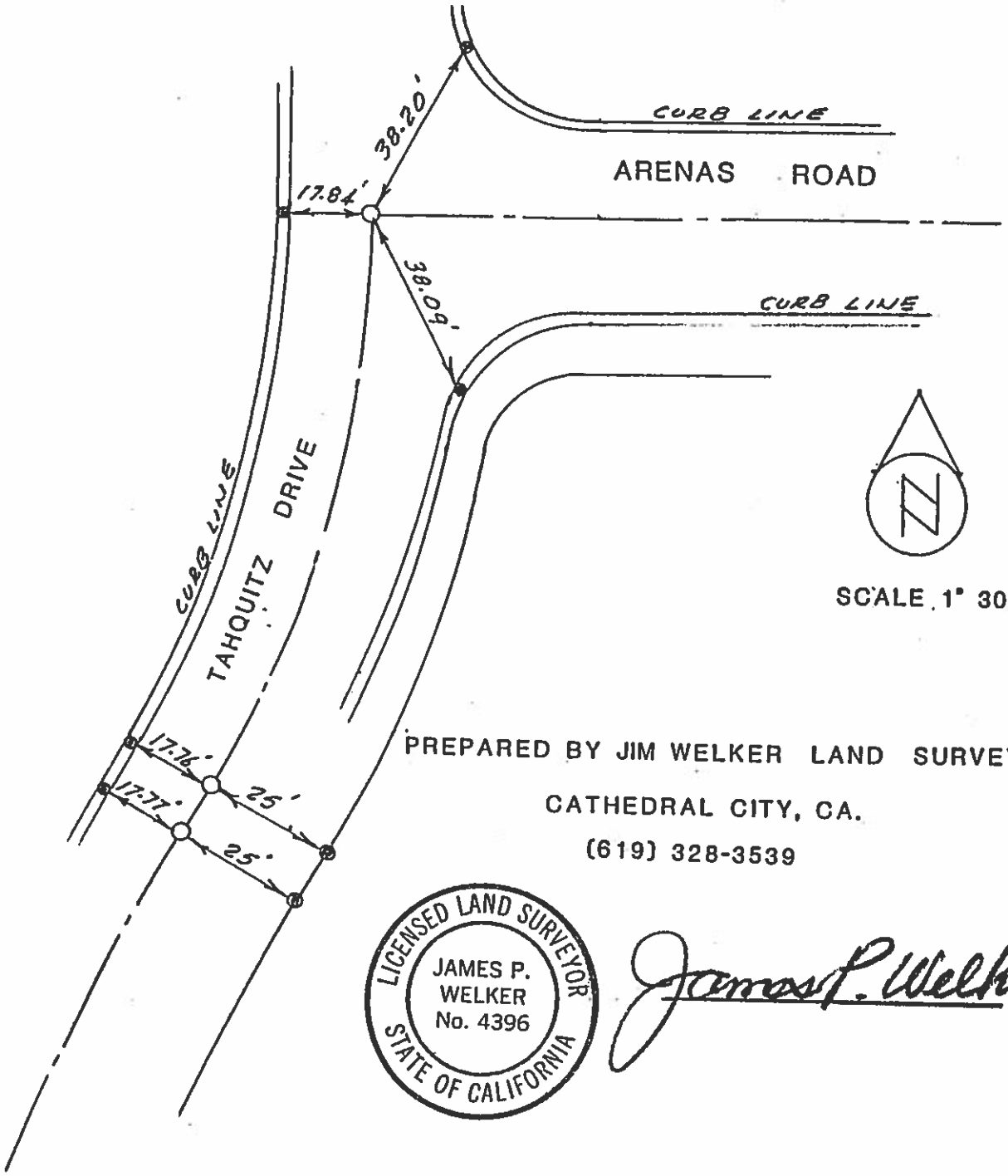

SCALE 1" 30"

PREPARED BY JIM WELKER LAND SURVEYOR

CATHEDRAL CITY, CA.

(619) 328-3539

LICENSED LAND SURVEYOR
JAMES P. WELKER
No. 4396
STATE OF CALIFORNIA

James P. Welker

-●- INDICATES SET NAIL AND TAG L.S. 4396 IN CONCRETE

-O- INDICATES SET CITY OF PALM SPRINGS STANDARD MONUMENT TYPE A

19

SURVEY FOR [illegible] POSTEK JOB N[illegible] 1577

CREW – [illegible] LOCATION – SEC ____ T ____ R ____ SHT. ____ OF 1
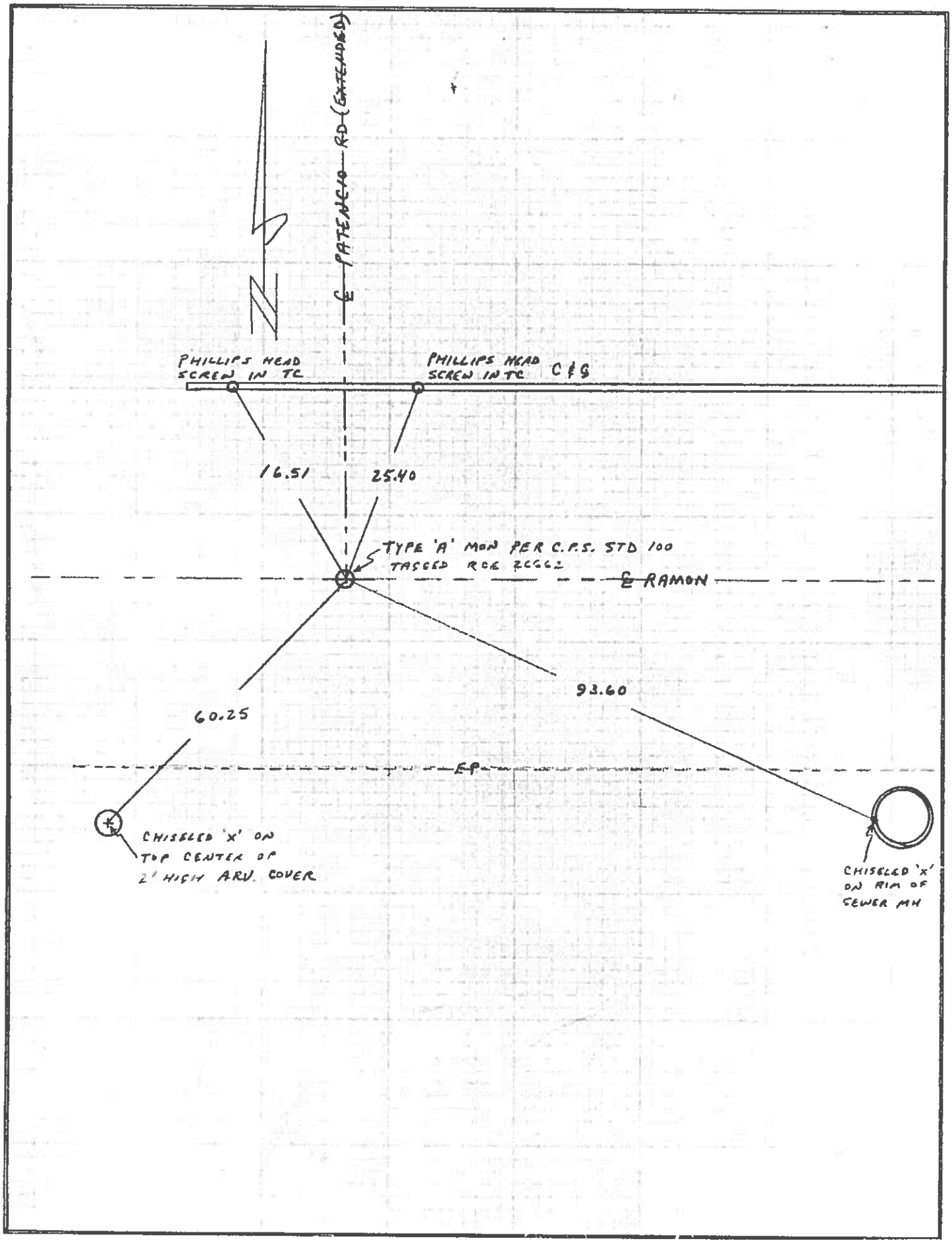
NOTE: TYPE 'A' MON @ ℄ EXTENSION PATENCIO ROAD @ RAMON RD. DATE 9-14-81