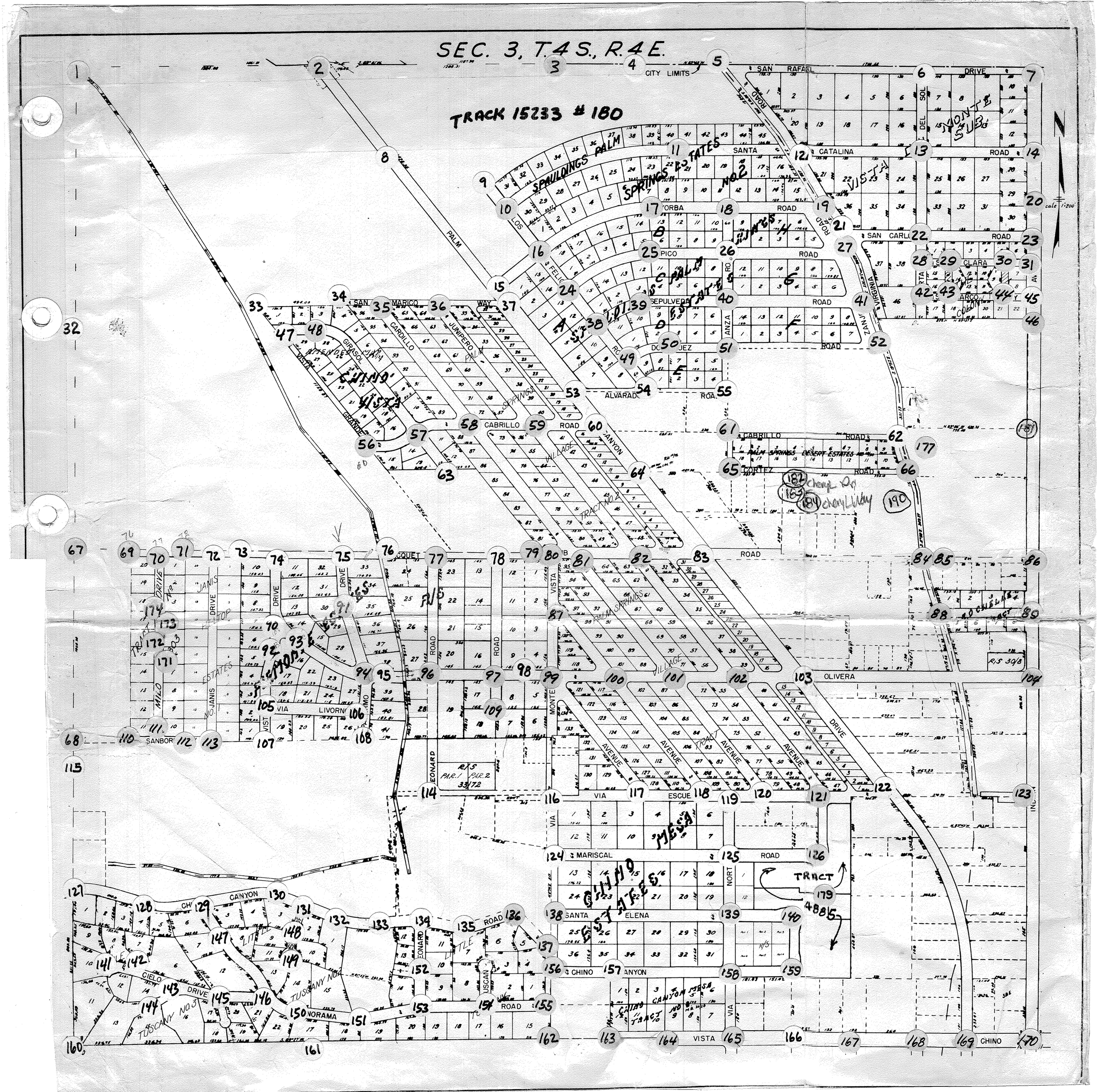
SEC. 3, T.4S., R.4E.
TRACK 15233 # 180
CITY LIMITS
SAN RAFAEL DRIVE
SANTA CATALINA ROAD
SAN CARLOS ROAD
SAN MARCO WAY
CARDILLO
JUNIPERO
GIRASOL
CABRILLO ROAD
ALVARADO ROAD
CORTEZ ROAD
PALM SPRINGS DESERT ESTATES
CHINO VISTA
SPAULDINGS PALM SPRINGS ESTATES NO.2
PALM SPRINGS ESTATES
MONTE SUB
VISTA
VIRGINIA
ZANJA
CLARA
ARCO
COLONY
CHINO CANYON
VIA ESCUE
MARISCAL ROAD
SANTA ELENA
CHINO CANYON
VIA VISTA
CHINO
OLIVERA
VIA LIVORNO
SANBORN
JANIS DRIVE
MILO
CIELO DRIVE
NORAMA ROAD
TUSCANY NO.3
TUSCANY NO.2
LITTLE
LEONARD ROAD
MONTE VISTA
PALM SPRINGS VILLAGE
TRACT NO.2
TRACT
CHINO CANYON MESA
CHINO ESTATES
MESA
R/S PAR.1 PAR.2 33/72
R/S 30/8
R/S
cale 1:200

CITY OF PALM SPRINGS
COMMUNITY DEVELOPMENT
ENGINEERING DIVISION

SURVEY MONUMENT TIES

SECTION 3
SURVEY BY COLE, DEMERS
DATE MAR 6 1978

1

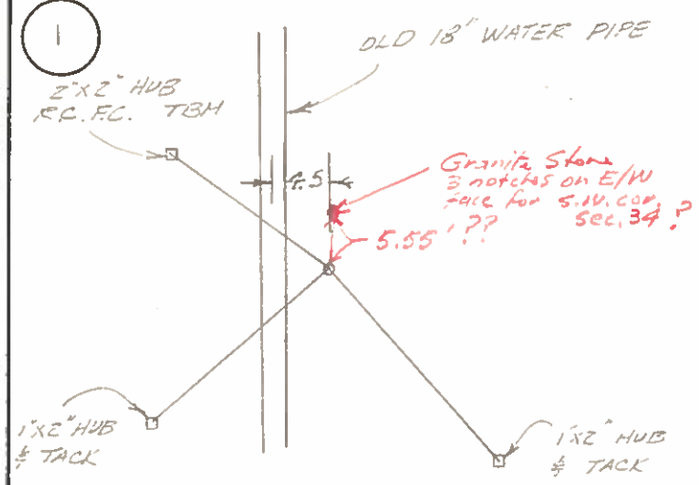

FOUND: 3/4" I.P. 1 1/2" DISC # 40
TAG # LS 2567 IN DIRT

2

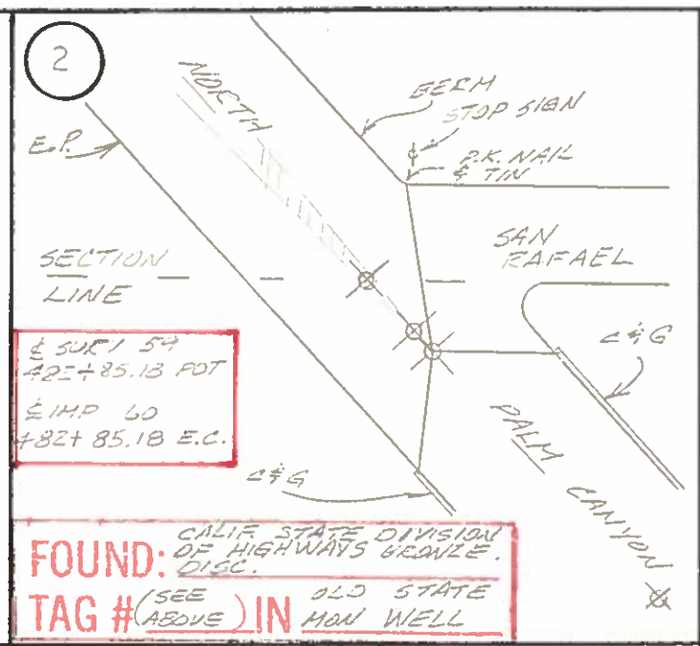

FOUND: CALIF. STATE DIVISION OF HIGHWAYS BRONZE DISC.
TAG # (SEE ABOVE) IN OLD STATE MON WELL

2

NOT FOUND as of MAR 6 1978
Date
By COLE
Surveyor

2

NOT FOUND as of MAR 6 1978
Date
By COLE
Surveyor

3

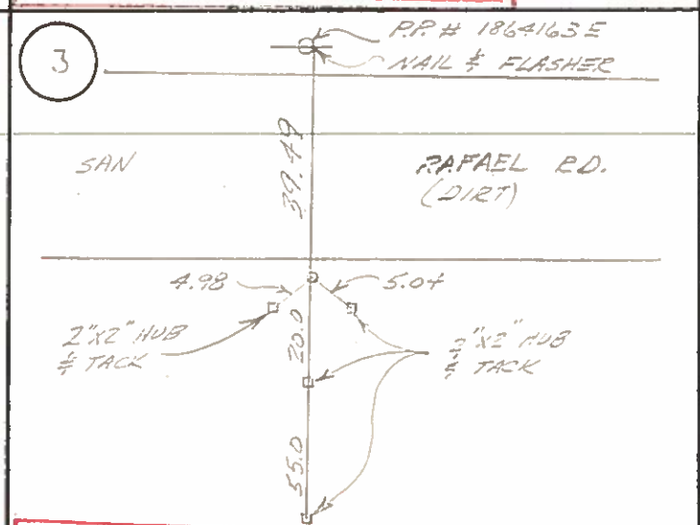

FOUND: 2" BRONZE DISC BM 3-3
TAG # NONE IN DIRT

4

NOT FOUND as of MAR 6 1978
Date
By COLE
Surveyor

CITY OF PALM SPRINGS
COMMUNITY DEVELOPMENT
ENGINEERING DIVISION

SURVEY MONUMENT TIES

SECTION 3
SURVEY BY COLE, DEMERS
DATE MAR 6 1978

5

NOT FOUND as of MAR 6 1978 Date
By COLE Surveyor

6

NOT FOUND as of MAR 6 1978 Date
By COLE Surveyor

7

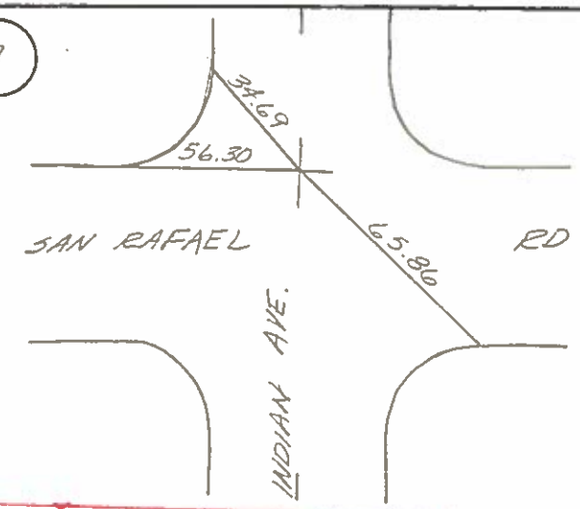

FOUND: 3/4" I.P. & NAIL
TAG # NONE IN CPS. MON WELL

8

NOT FOUND as of MAR 6 1978 Date
By COLE Surveyor

9

NOT FOUND as of MAR 6 1978 Date
By COLE Surveyor

10

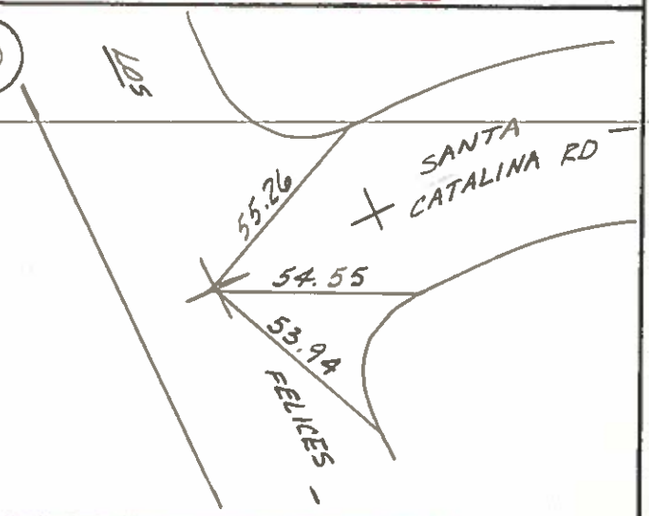

FOUND: 2" I.P. DN. 1.5'
TAG # RE 862 IN SET 2"X" TIES DIRT

CITY OF PALM SPRINGS
COMMUNITY DEVELOPMENT
ENGINEERING DIVISION

SURVEY MONUMENT TIES

SECTION 3
SURVEY BY COLE, DEMERS
DATE MAR 6 1978

10

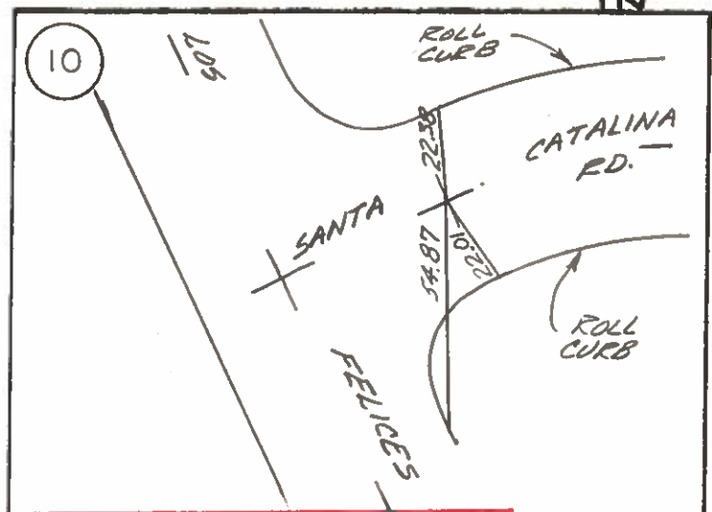

FOUND: 2" I.P. DN. 1.5' SET 2"x" TIES
TAG # RE 862 IN DIRT

11

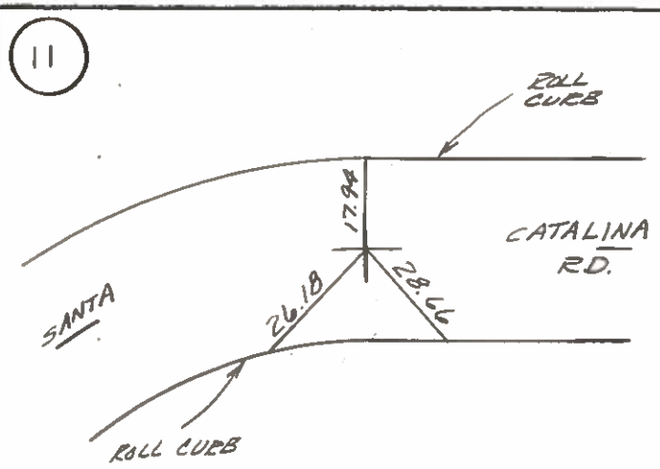

FOUND: 2" I.P. DN. 0.8' SET 2"x" TIES
TAG # RE 862 IN DIRT

12

NOT FOUND as of MAR 6 1978
Date
By COLE
Surveyor

12

NOT FOUND as of MAR 6 1978
Date
By COLE
Surveyor

13

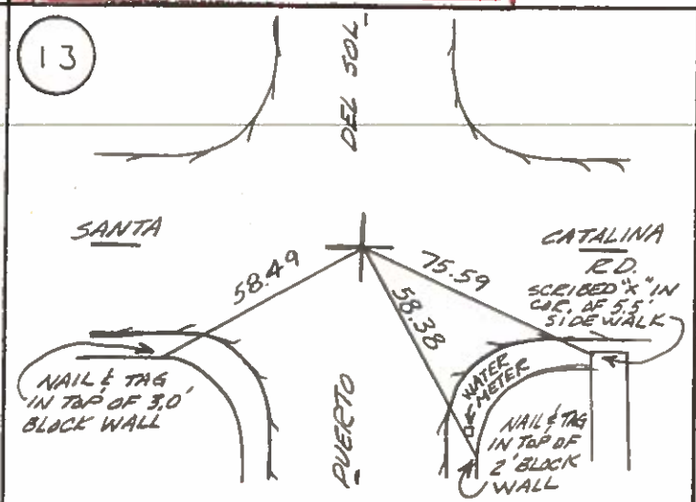

FOUND: CONC. MON & NAIL DN 1.7' SET 2"x" TIES
TAG # NONE IN DIRT

14

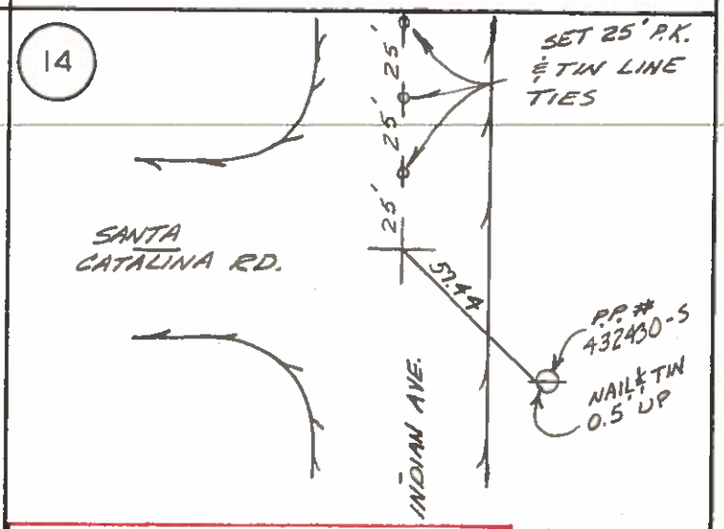

FOUND: CONC. MON & NAIL DN. 2.0' SET 2"x" TIES
TAG # NONE IN DIRT

CITY OF PALM SPRINGS
COMMUNITY DEVELOPMENT
ENGINEERING DIVISION

SURVEY MONUMENT TIES

SECTION 3
SURVEY BY COLE, DEMERS
DATE MAR 6 1978

15

NOT FOUND as of MAR 6 1978
Date
By COLE

16

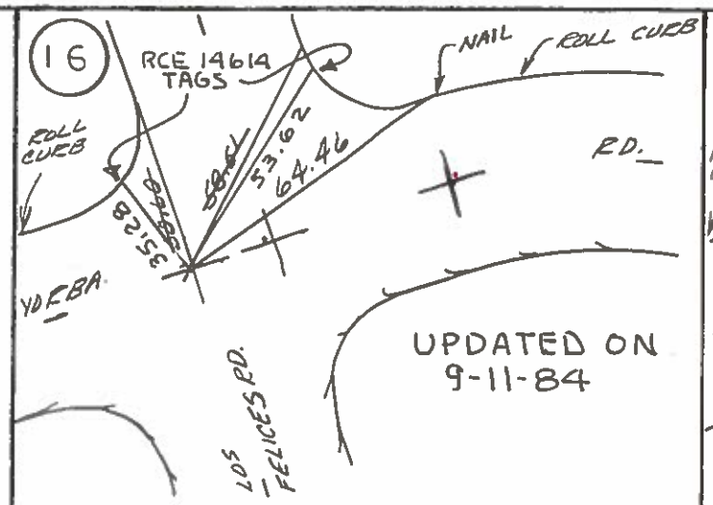

FOUND: 3/4" I.P.
TAG # NONE IN HOME MADE WELL

16

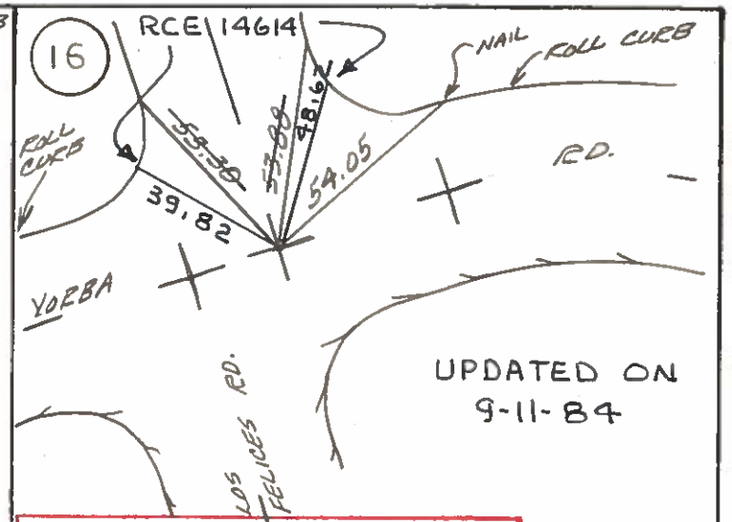

FOUND: 2" I.P. DN. 0.4'
TAG # NONE IN DIRT

16

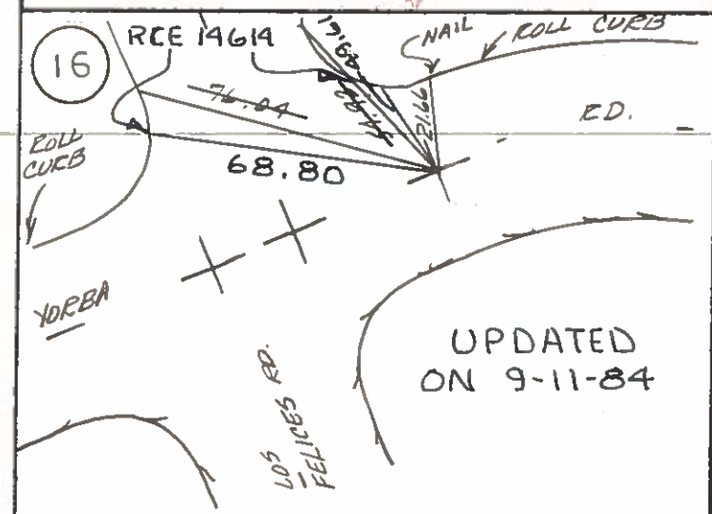

FOUND: 3/4" I.P.
TAG # NONE IN HOME MADE WELL

17

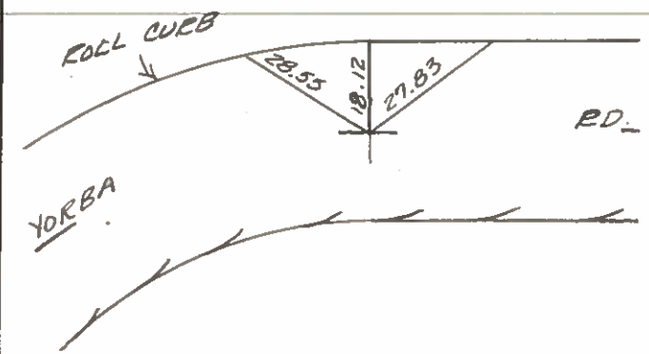

FOUND: 3/4" I.P.
TAG # NONE IN HOME MADE WELL

18

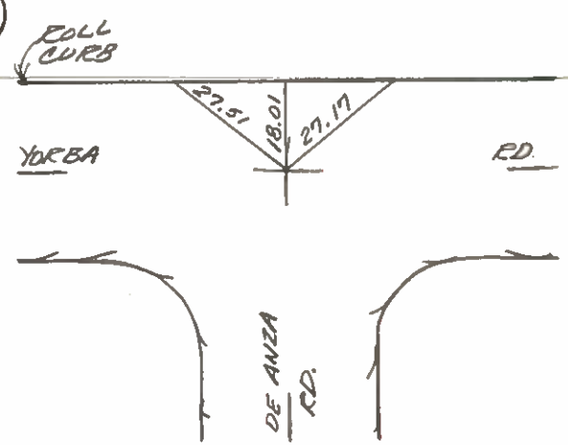

FOUND: 3/4" I.P.
TAG # NONE IN SET 2"x" TIES HOME MADE WELL

CITY OF PALM SPRINGS
COMMUNITY DEVELOPMENT
ENGINEERING DIVISION

SURVEY MONUMENT TIES

SECTION 3
SURVEY BY COLE DEMERS
DATE MAR 6 1978

19

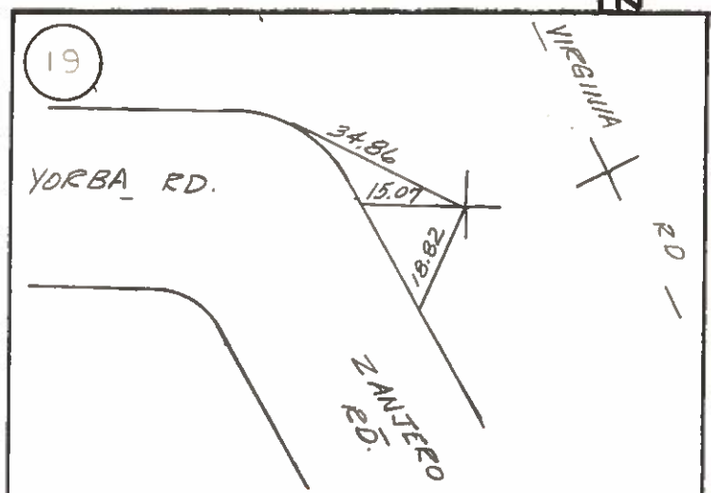

FOUND: 3/4" I.P. BENT TIED BASE
TAG # NONE IN DIRT DN. 1.0'

19

NOT FOUND as of MAR 6 1978
Date
By COLE
Surveyor

20

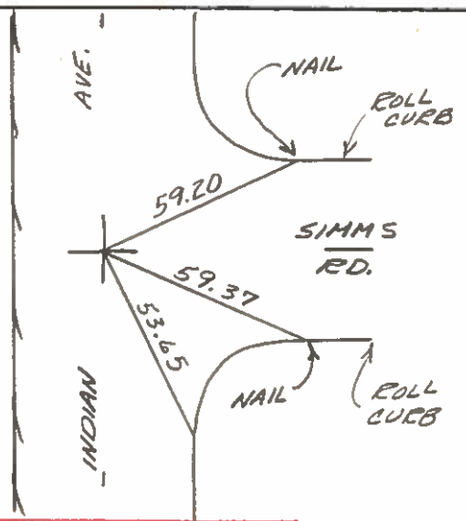

FOUND: 3/4" I.P. DN. 0.2'
TAG # RCE 8630 IN A.C.

21

NOT FOUND as of MAR 6 1978
Date
By COLE
Surveyor

21

NOT FOUND as of MAR 6 1978
Date
By COLE
Surveyor

21

NOT FOUND as of MAR 6 1978
Date
By COLE
Surveyor

CITY OF PALM SPRINGS
COMMUNITY DEVELOPMENT
ENGINEERING DIVISION

SURVEY MONUMENT TIES

SECTION 3
SURVEY BY COLE DEMERS
DATE MAR 6 1978

22

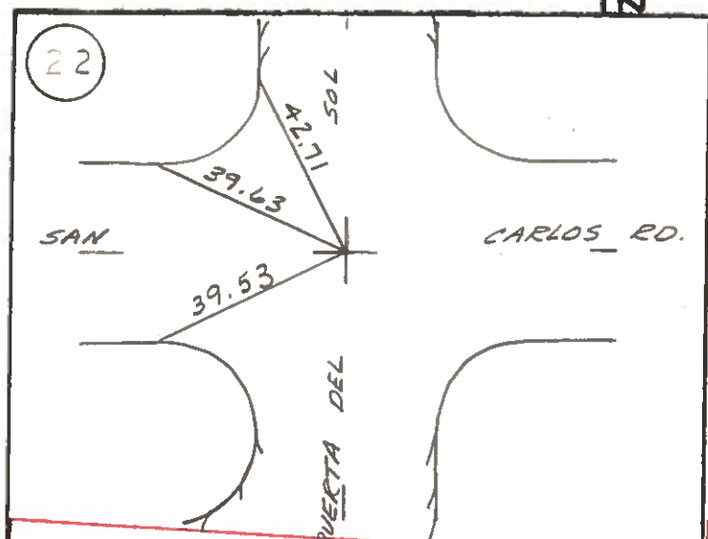

FOUND: 3/4" I.P & NAIL DN 0.7'
TAG # NONE IN CONC.

23

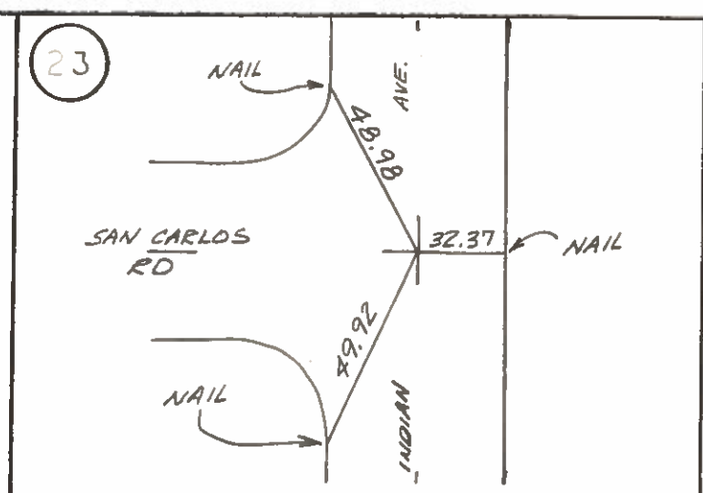

FOUND: 3/4" I.P.
TAG # NONE IN MON WELL

24

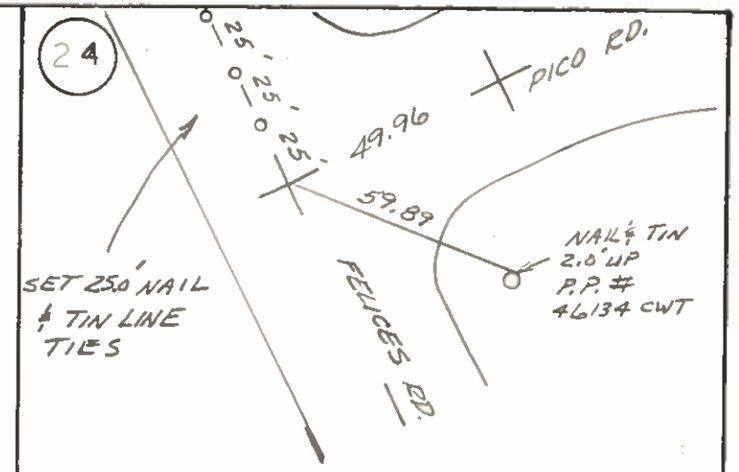

FOUND: 3/4" I.P. DN 0.6' SET 2.0" x 1" TIES
TAG # NONE IN A.C.

24

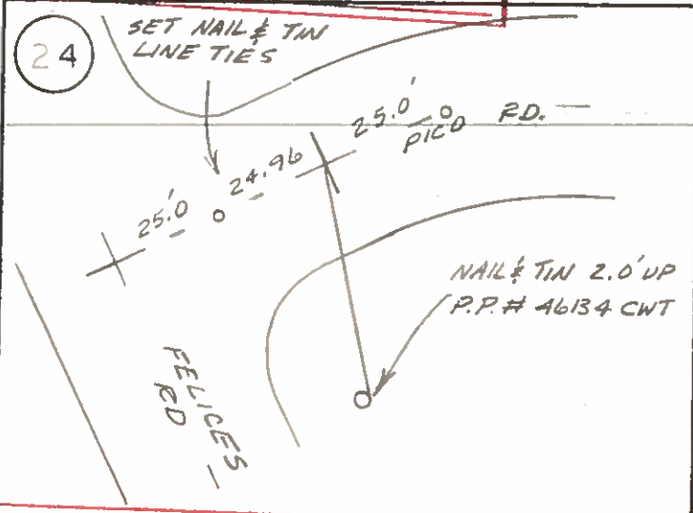

FOUND: 2x2 HUB & TACK DN 0.3 SET P.K. & TIN ON SURFACE
TAG # NONE IN A.C.

25

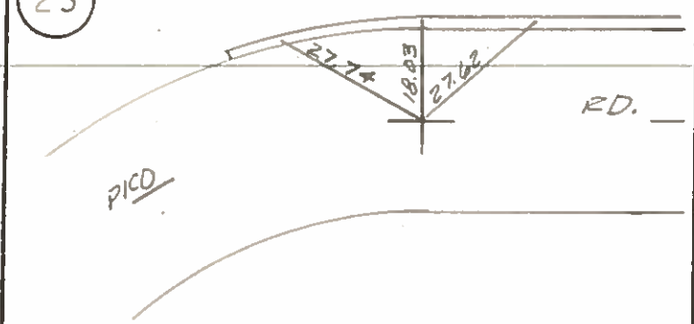

FOUND: 3/4" I.P. DN 0.8'
TAG # NONE IN A.C.

26

NOT FOUND as of MAR 6 1978
Date
By COLE
Surveyor

CITY OF PALM SPRINGS
COMMUNITY DEVELOPMENT
ENGINEERING DIVISION

SURVEY MONUMENT TIES

SECTION 3
SURVEY BY COLE DEMERS
DATE MAR 6 1978

27

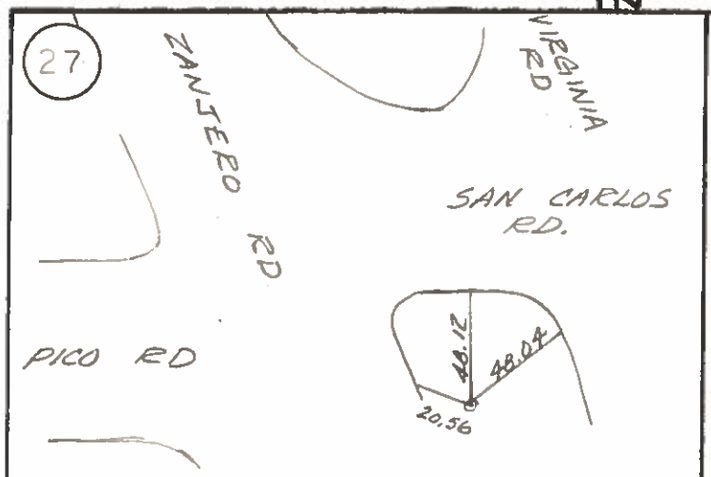

FOUND: 3/4" I.P. BENT (TIED BASE)
TAG # NONE IN DIRT

27

NOT FOUND as of MAR 6 1978
Date
By COLE
Surveyor

28

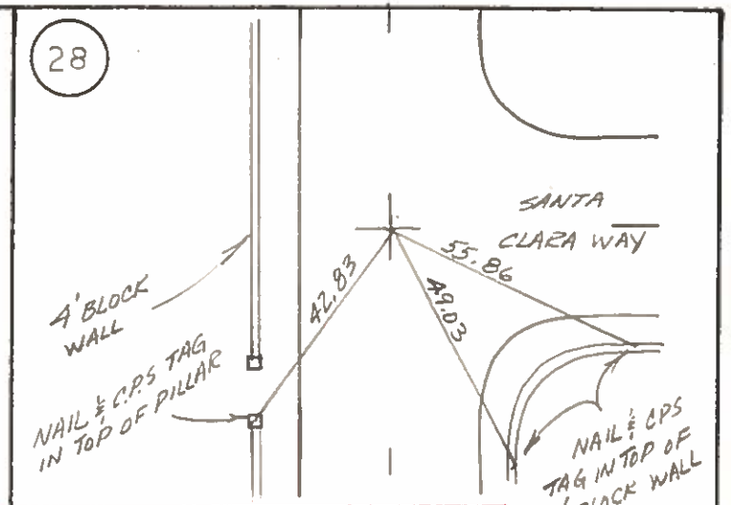

FOUND: 3/4" I.P. & TACK DN 1.2'
TAG # NONE IN A.C.

29

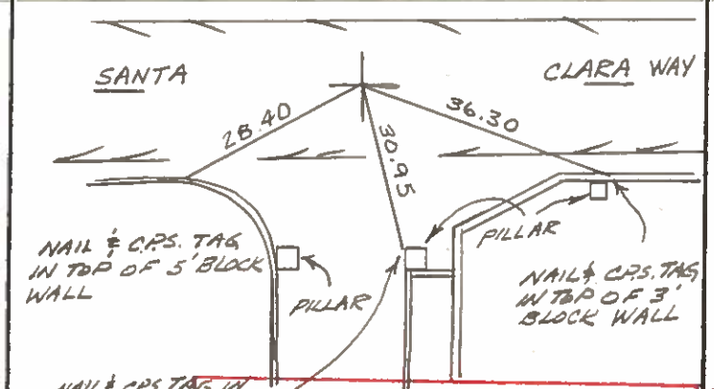

FOUND: 3/4" I.P. DN. 1.5'
SET 2" "X" TIES
TAG # NONE IN A.C.

30

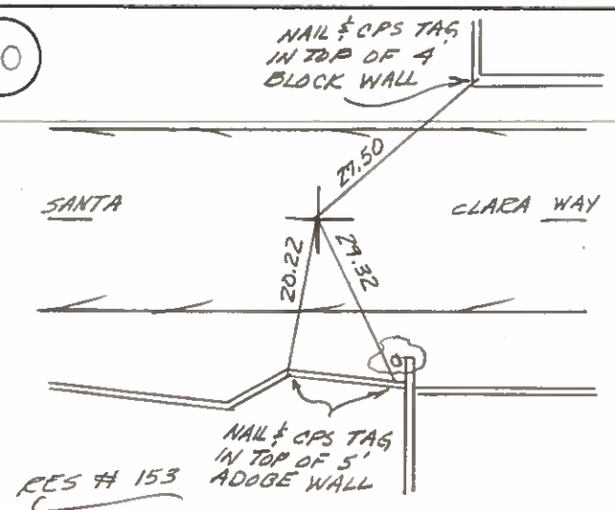

FOUND: 3/4" I.P. DN. 1.5'
SET 2" "X" TIES
TAG # NONE IN A.C.

31

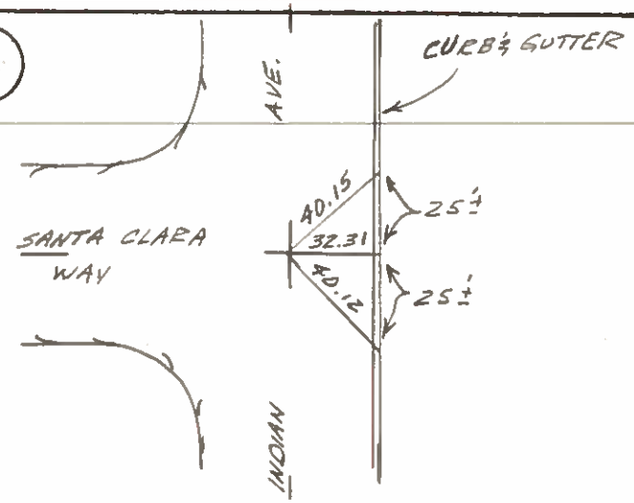

FOUND: 1/2" I.P.
TAG # NONE IN C.P.S. MON. WELL

CITY OF PALM SPRINGS
COMMUNITY DEVELOPMENT
ENGINEERING DIVISION

SURVEY MONUMENT TIES

SECTION 3
SURVEY BY COLE DEMERS
DATE MAR 6

32

NOT FOUND as of MAR 6 1978
By COLE
Surveyor

33

NOT FOUND as of MAR 6 1978
By COLE
Surveyor

34

NOT FOUND as of MAR 6 1978
By COLE
Surveyor

35

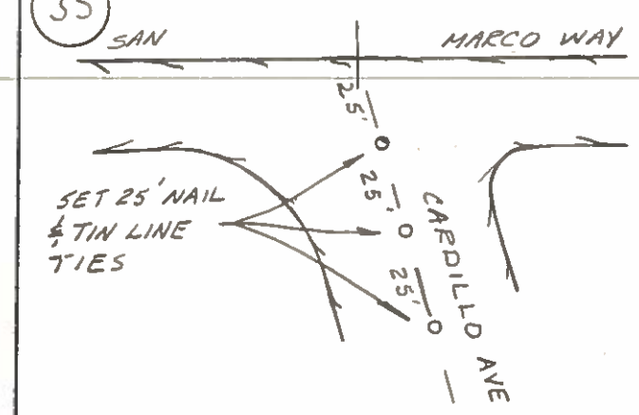

FOUND: 3/4" I.P. DN. 1.4'
TAG # NONE IN CONC

35

NOT FOUND as of MAR 6 1978
By COLE
Surveyor

36

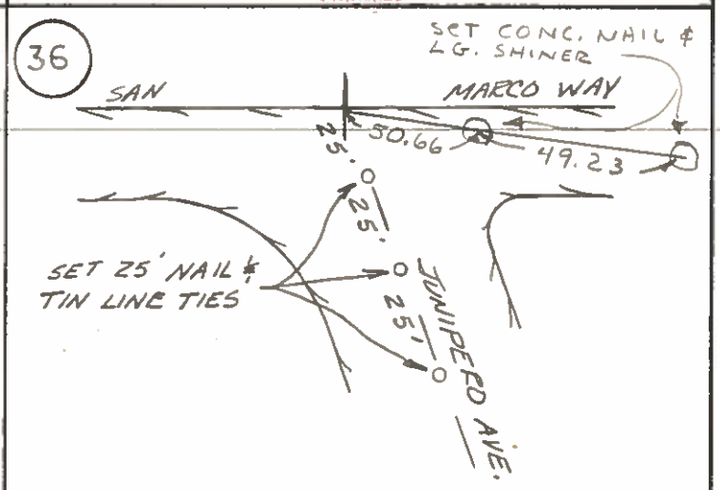

FOUND: 3/4" I.P. DN. 1.5'
TAG # NONE IN CONC.

CITY OF PALM SPRINGS
COMMUNITY DEVELOPMENT
ENGINEERING DIVISION

SURVEY MONUMENT TIES

SECTION 3
SURVEY BY COLE DEMERS
DATE MAR 6 1978

36

NOT FOUND as of MAR 6 1978
By COLE

37

NOT FOUND as of MAR 6 1978
By COLE

37

NOT FOUND as of MAR 6 1978
By COLE

38

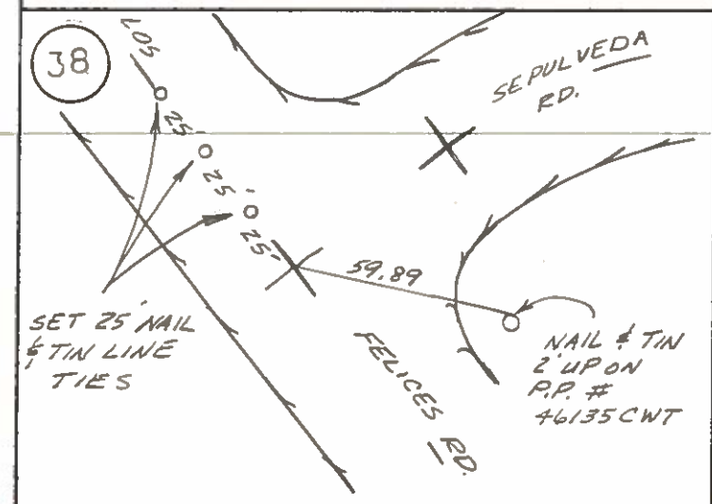

FOUND: 3/4" I.P. DN. 0.6'
SET 2" "X" TIES
TAG # NONE IN A.C.

38

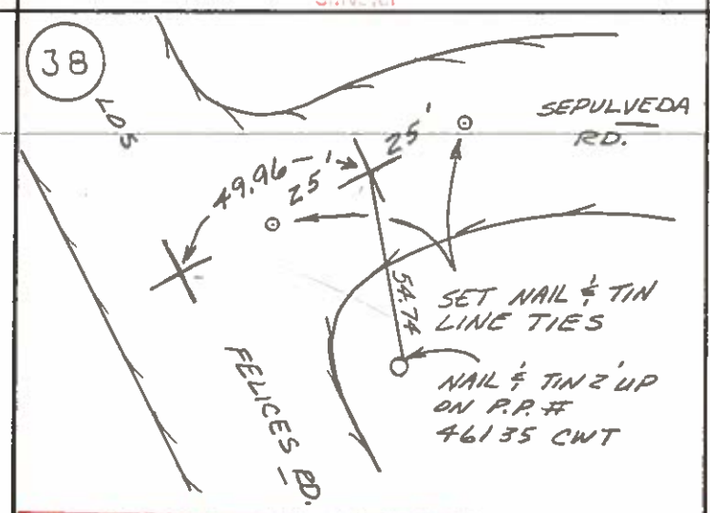

FOUND: 3/4" I.P. DN. 1.0'
SET 2" "X" TIES
TAG # NONE IN A.C.

39

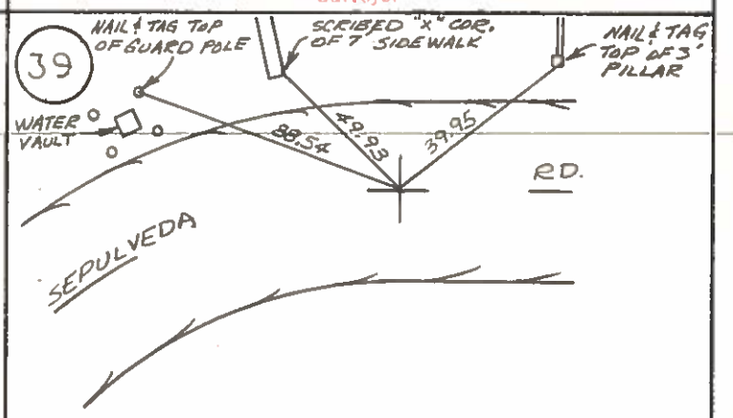

FOUND: 3/4" I.P. DN. 0.7'
SET 2" "X" TIES
TAG # NONE IN A.C.

CITY OF PALM SPRINGS
COMMUNITY DEVELOPMENT
ENGINEERING DIVISION

SURVEY MONUMENT TIES

SECTION 3
SURVEY BY COLE, DEMERS
DATE MAR 6 1978

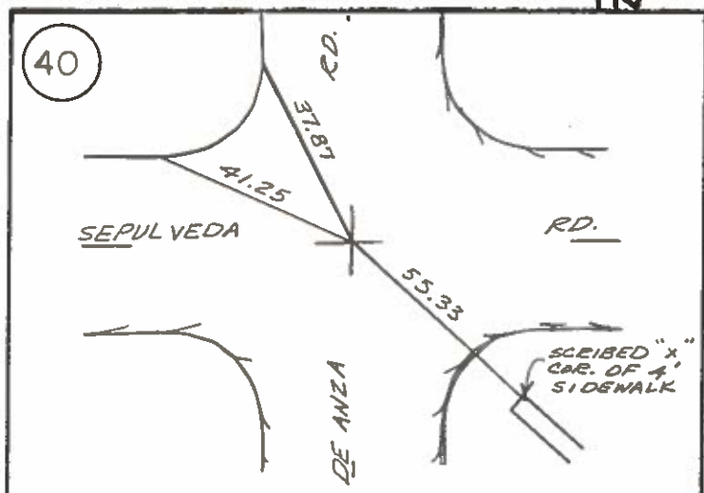

FOUND: 3/4" I.P. DN. 1.5' SET 2" X 4" TIES
TAG # NONE IN A.C.

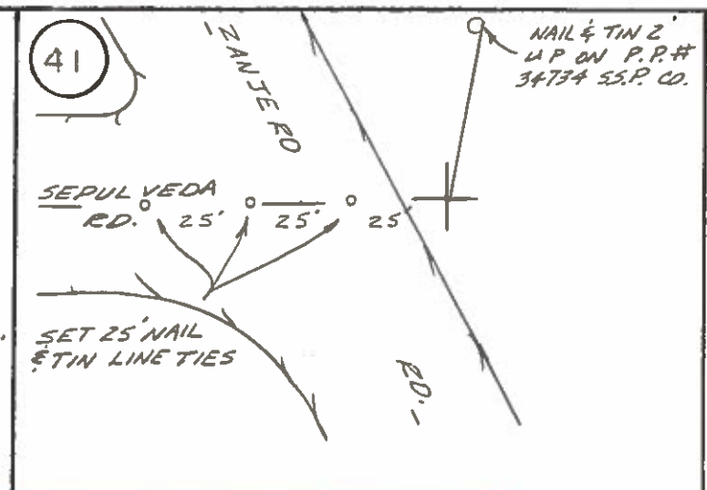

FOUND: 3/4" I.P. FLUSH
TAG # NONE IN DIRT

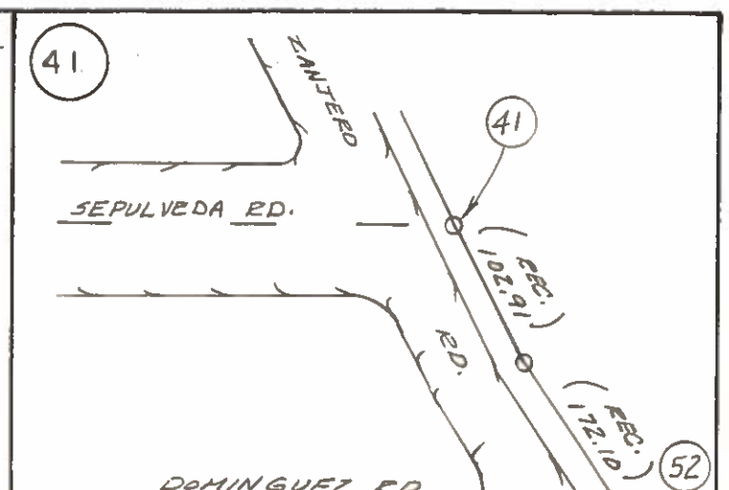

FOUND: 3/4" I.P. DN. 1.5'
TAG # NONE IN DIRT

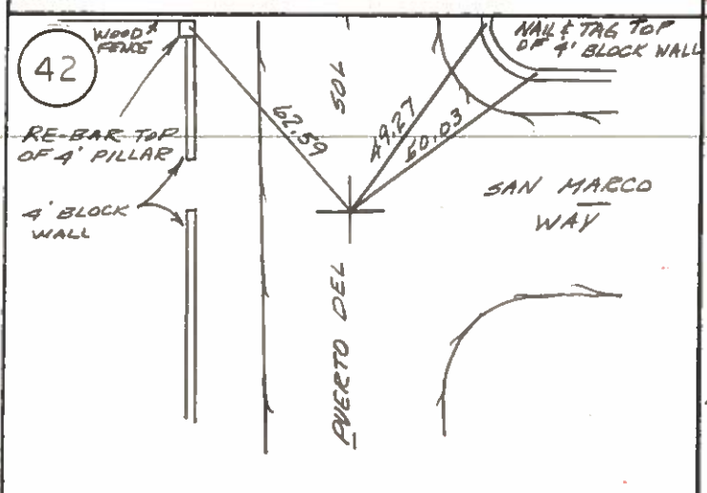

FOUND: 3/4" I.P. DN. 0.6' SET 2" X 4" TIES
TAG # NONE IN A.C.

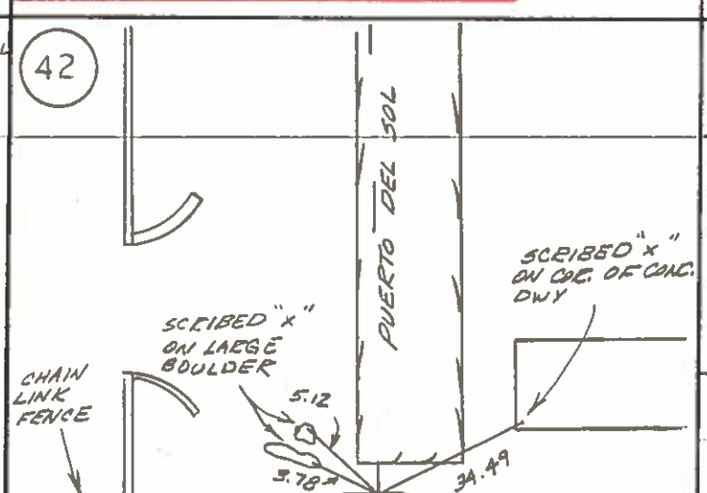

FOUND: CONC. MON & NAIL DN. 2.0'
TAG # NONE IN DIRT

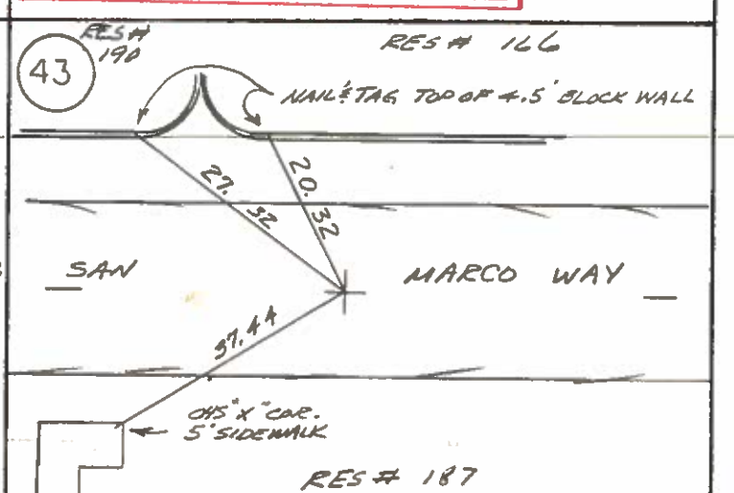

FOUND: 3/4" I.P. DN. 1.7' SET 2" X 4" TIES
TAG # NONE IN A.C.

CITY OF PALM SPRINGS
COMMUNITY DEVELOPMENT
ENGINEERING DIVISION

SURVEY MONUMENT TIES

SECTION 3
SURVEY BY COLE DEMERS
DATE MAR 6 1978

44

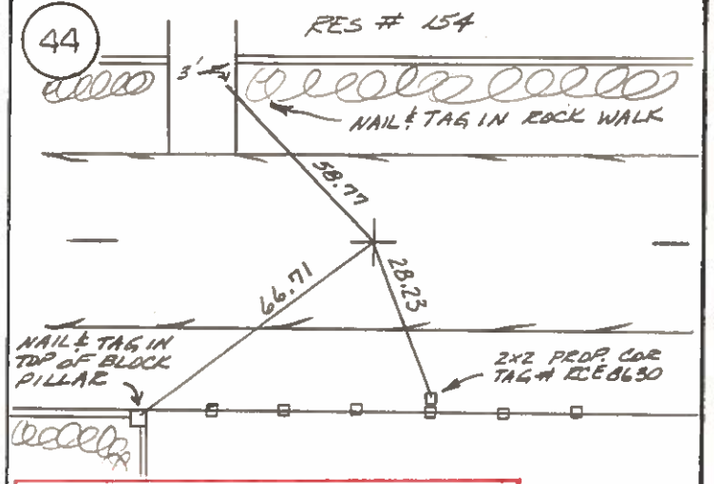

FOUND: 3/4" I.P. DN. 1.7'
SET 2" x 1" TIES
TAG # NONE IN A.C.

45

MAR 6 1978
NOT FOUND as of _____ Date
By COLE
Surveyor

46

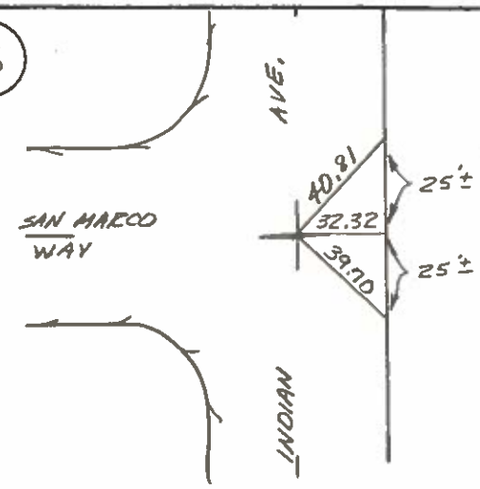

FOUND: 3/4" I.P. DN 0.4'
TAG # NONE IN HOME MADE HIGH WELL WITH NO LID

47

MAR 6 1978
NOT FOUND as of _____ Date
By COLE
Surveyor

48

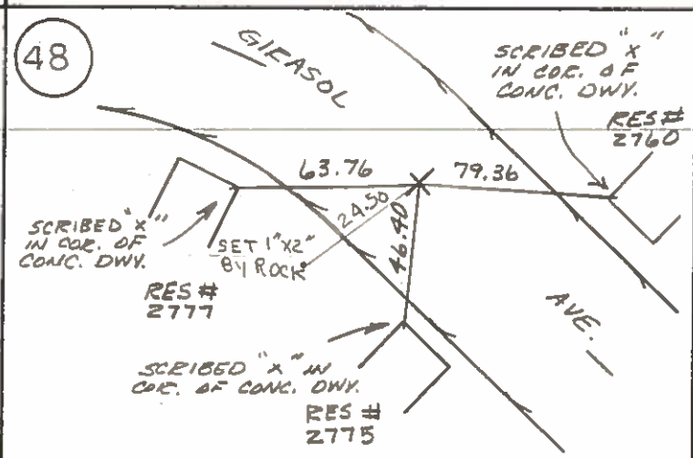

FOUND: 3/4" I.P. & NAIL DN 0.1'
TAG # NONE IN A.C.

48

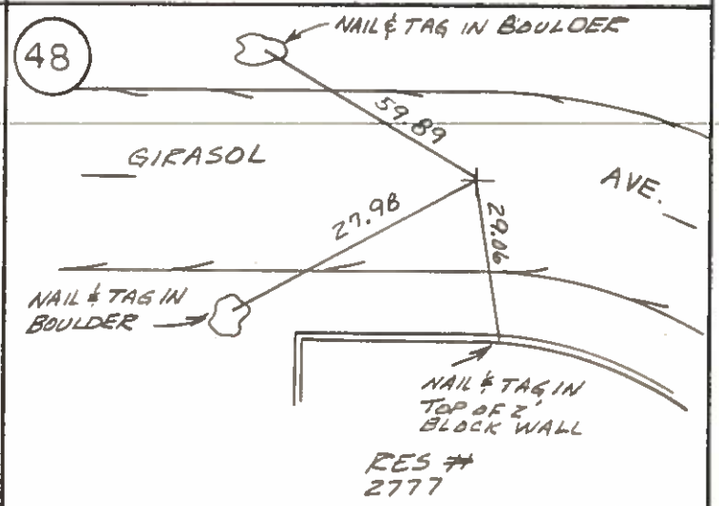

FOUND: 1 1/4" I.P. & NAIL FLUSH
TAG # NONE IN A.C.

CITY OF PALM SPRINGS
COMMUNITY DEVELOPMENT
ENGINEERING DIVISION

SURVEY MONUMENT TIES

SECTION 3
SURVEY BY COLE, DEMERS
DATE MAR 6 1978

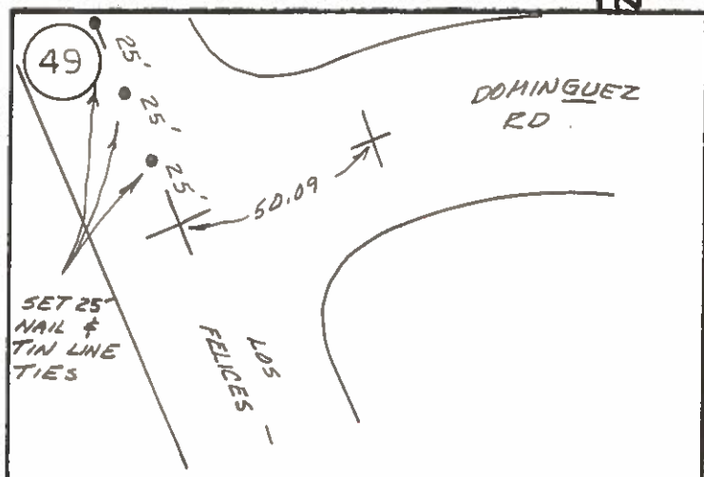

FOUND: 3/4" I.P. DN 0.8' FD "X" TIES
TAG # NONE IN A.C.

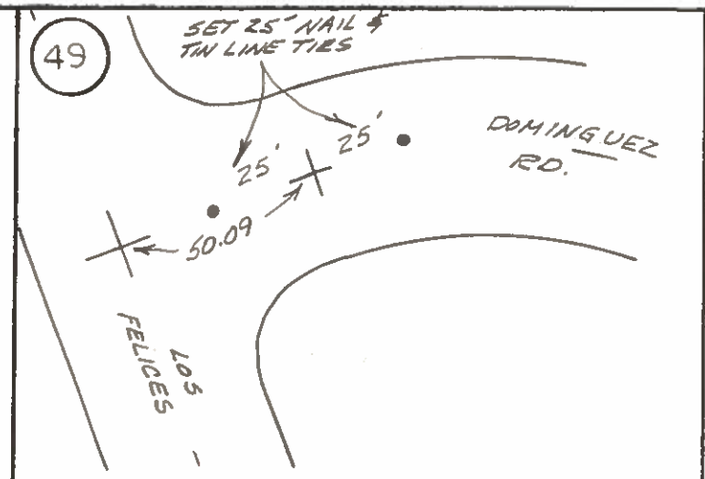

FOUND: 3/4" I.P. DN 1.0' FD "X" TIES
TAG # NONE IN A.C.

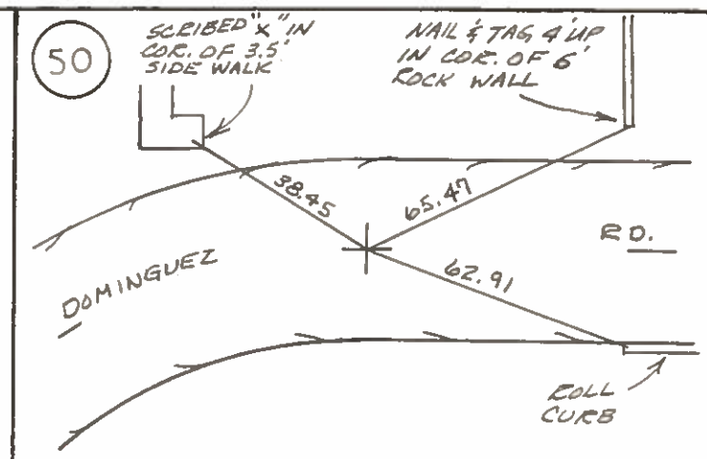

FOUND: 3/4" I.P. DN 1.3' SET 2' SWING TIES
TAG # NONE IN A.C.

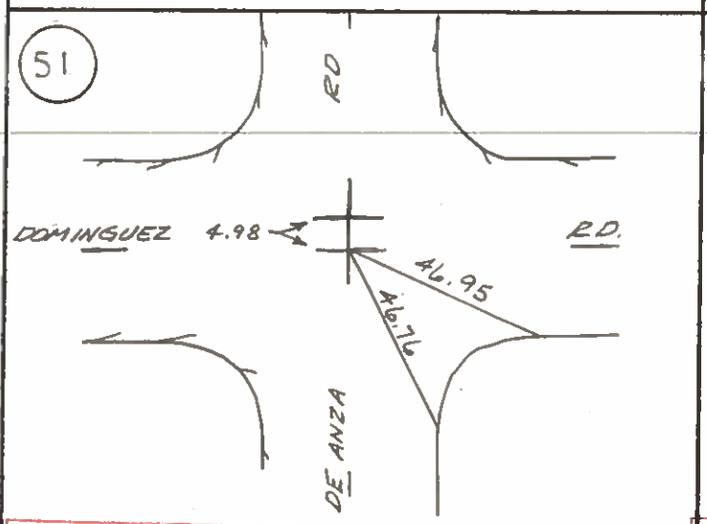

FOUND: 3/4" I.P. DN. 1.5' SET 2' SWING TIES
TAG # NONE IN A.C.

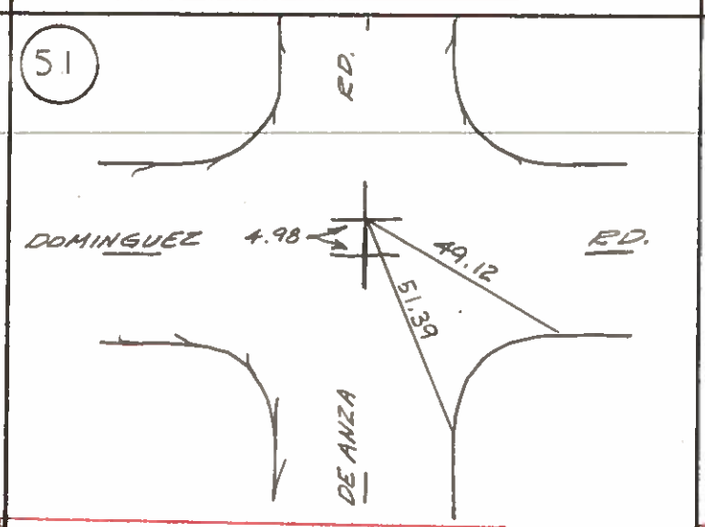

FOUND: 1/2" I.P. DN. 1.5' SET 2' SWING TIES
TAG # NONE IN A.C.

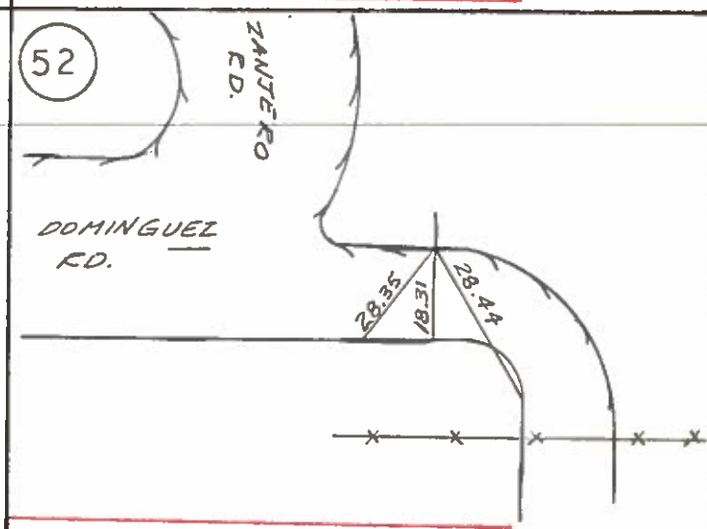

FOUND: 1 1/4" I.P. DN. 2.3'
TAG # NONE IN DIRT

CITY OF PALM SPRINGS
COMMUNITY DEVELOPMENT
ENGINEERING DIVISION

SURVEY MONUMENT TIES

SECTION 3
SURVEY BY COLE DEMERS
DATE MAR 6 1978

53

MAR 6 1978
NOT FOUND as of _____ Date
By COLE _____ Surveyor

54

MAR 6 1978
NOT FOUND as of _____ Date
By COLE _____ Surveyor

55

MAR 6 1978
NOT FOUND as of _____ Date
By COLE _____ Surveyor

56

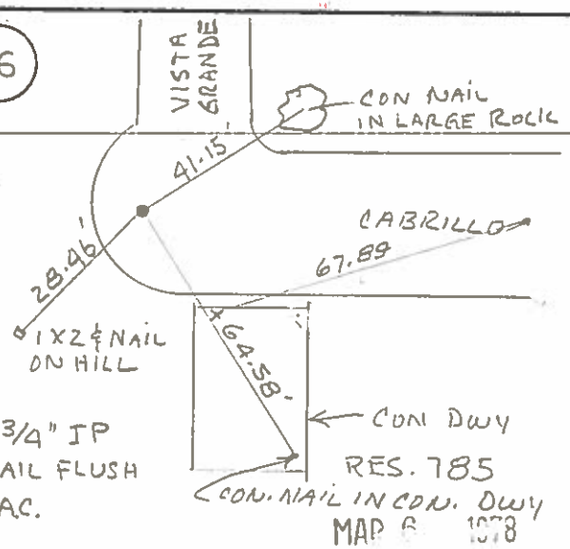

MAR 6 1978
NOT FOUND as of _____ Date
By COLE _____ Surveyor

56

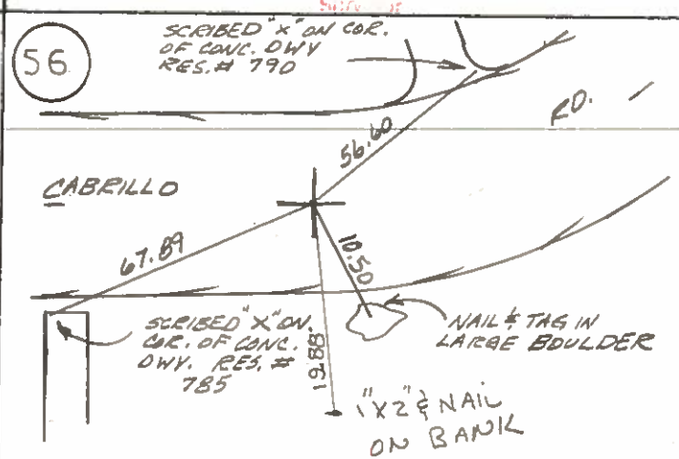

FOUND: 1¼" I.P. & NAIL ON 0.1'
TAG # NONE IN A.C.

56

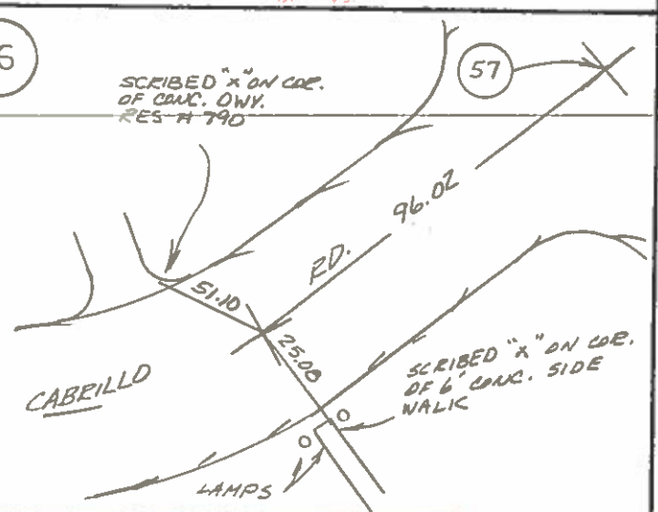

FOUND: 1¼" I.P. & NAIL ON 0.1'
TAG # NONE IN A.C.

CITY OF PALM SPRINGS
COMMUNITY DEVELOPMENT
ENGINEERING DIVISION

SURVEY MONUMENT TIES

SECTION 3
SURVEY BY COLE, DEMERS
DATE MAR 6 1978

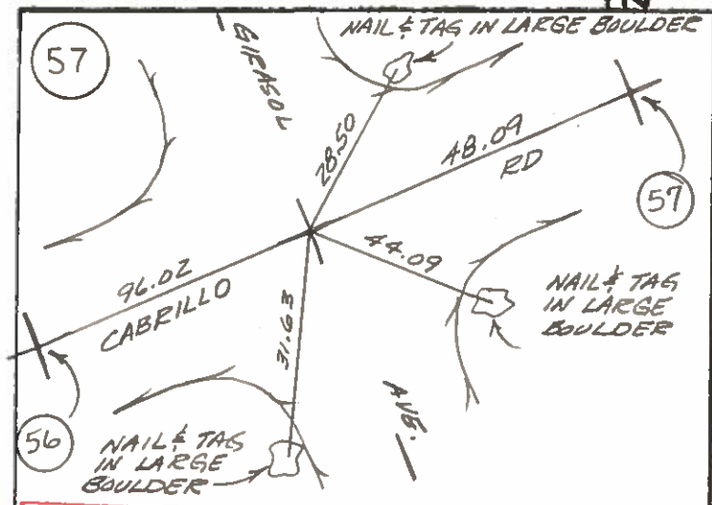

FOUND: 1¼" I.P. & NAIL DN. 0.1'
TAG # NONE IN A.C.

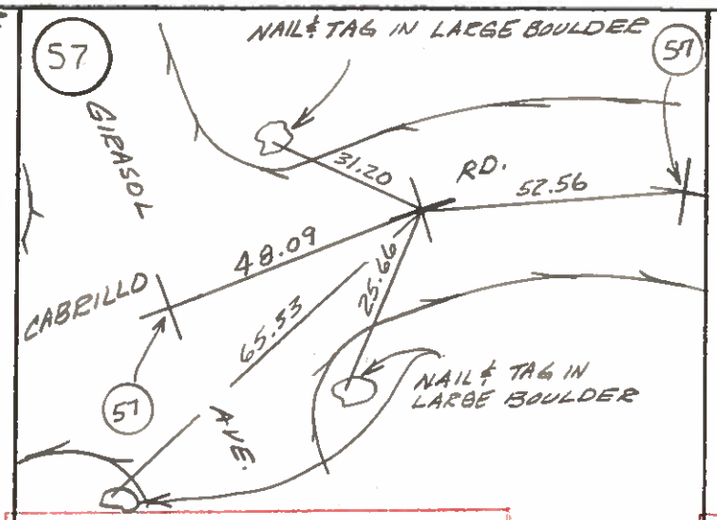

FOUND: CONC. NAIL & 1' SWING TIES
TAG # NONE IN A.C.

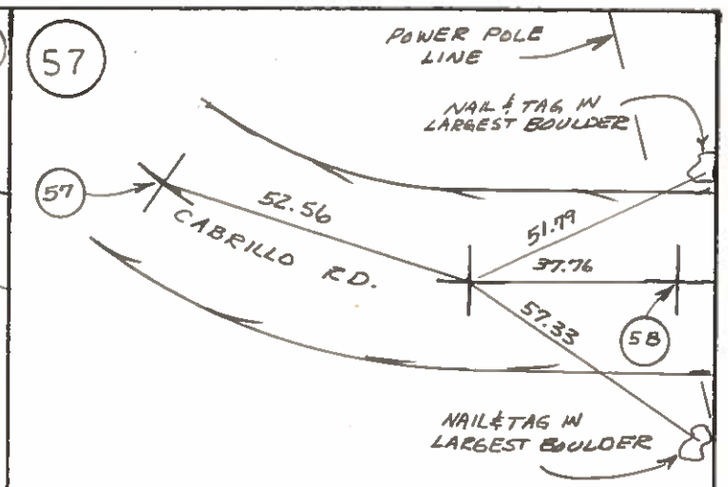

FOUND: CONC. NAIL & 1' SWING TIES
TAG # NONE IN A.C.

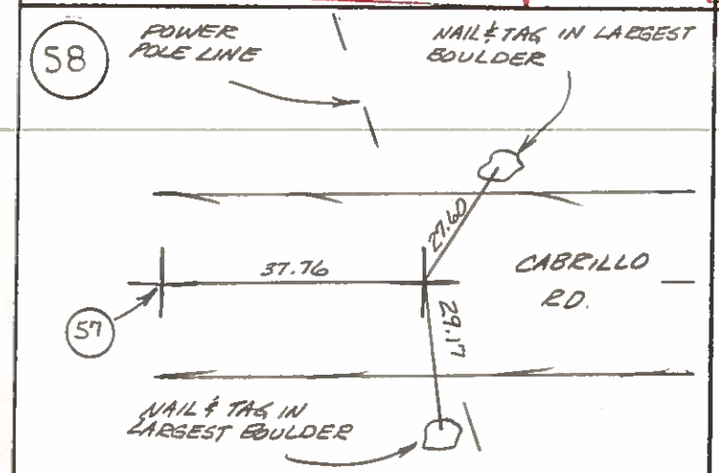

FOUND: CONC. NAIL & 1' SWING TIES
TAG # ____ IN ____

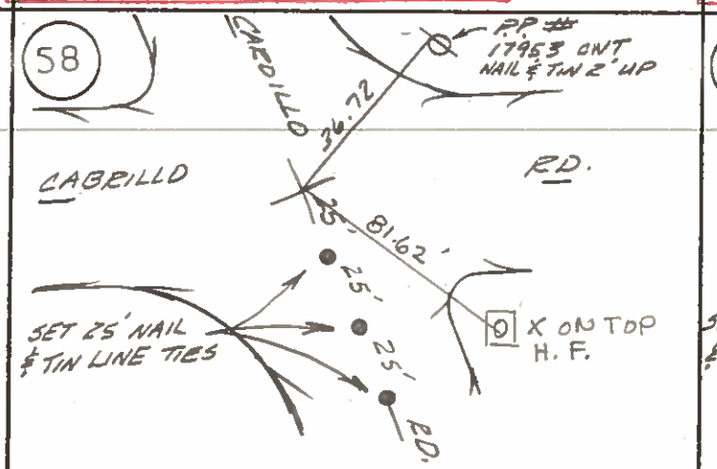

FOUND: ¾" I.P. IN CONC. DN. 1.3'
SET 2" "X" TIES
TAG # NONE IN A.C.

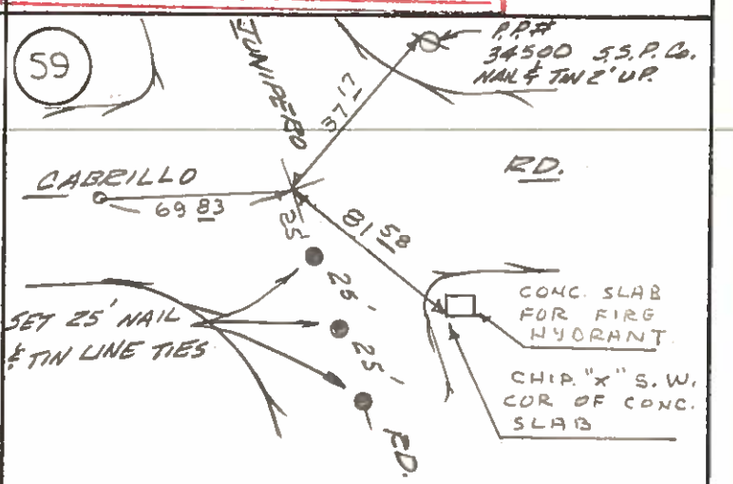

FOUND: ¾" I.P. IN CONC. DN. 1.4'
SET 2" "X" TIES
TAG # NONE IN A.C.

CITY OF PALM SPRINGS
COMMUNITY DEVELOPMENT
ENGINEERING DIVISION

SURVEY MONUMENT TIES

SECTION 3
SURVEY BY COLE DEMERS
DATE MAR 6 1978

60

NOT FOUND as of MAR 6 1978
By COLE

61

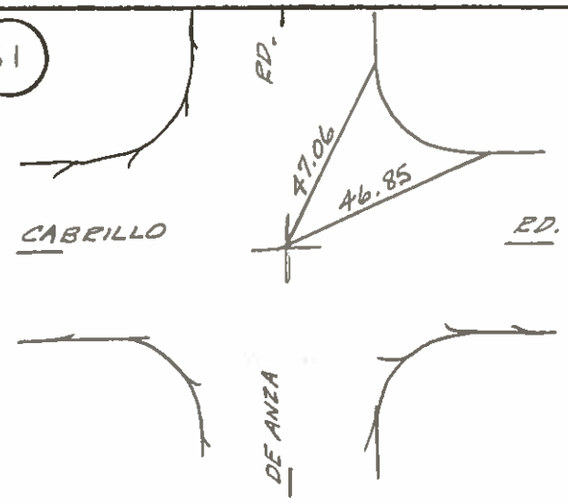

FOUND: 1" I.P. & NAIL ON. 0.2'
TAG # NONE IN A.C.

62

NOT FOUND as of MAR 6 1978
By COLE

62

NOT FOUND as of MAR 6 1978
By COLE

63

NOT FOUND as of MAR 6 1978
By COLE

64

NOT FOUND as of MAR 6 1978
By COLE

CITY OF PALM SPRINGS
COMMUNITY DEVELOPMENT
ENGINEERING DIVISION

SURVEY MONUMENT TIES

SECTION 3
SURVEY BY COLE DEMERS
DATE MAR 6 1978

65

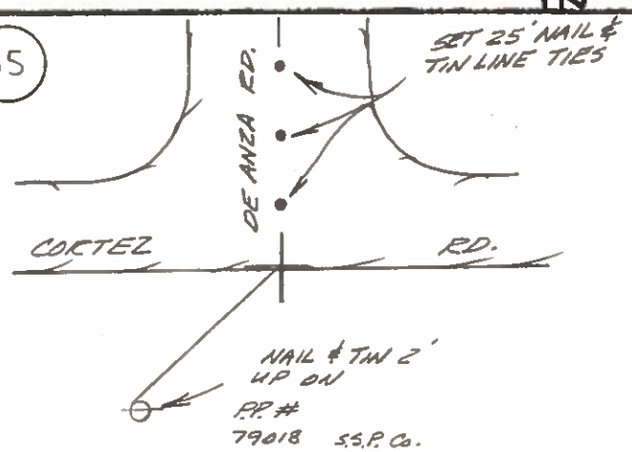

FOUND: 1" I.P. & NAIL IN CONC. DN. 0.5'
TAG # NONE IN DIRT

66

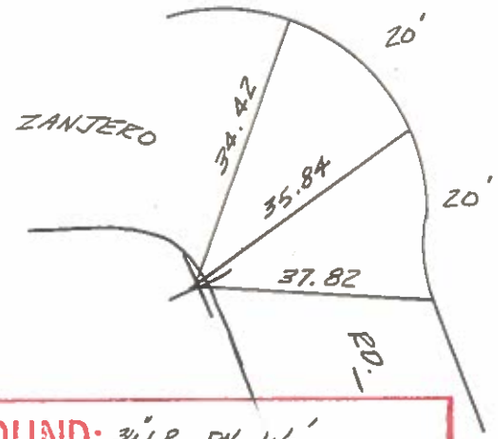

FOUND: 3/4" I.P. DN 1.6'
TAG # RCE 11842 IN DIRT

66

NOT FOUND as of MAR 6 1978
By COLE Date:
Surveyor

67

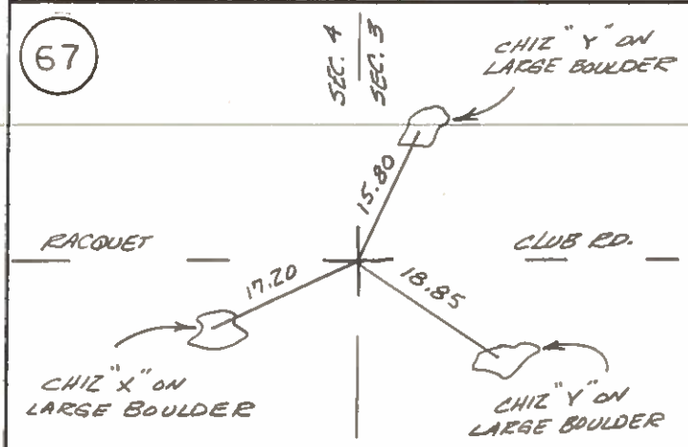

FOUND: LARGE SPIKE
TAG # NONE IN DIRT

68

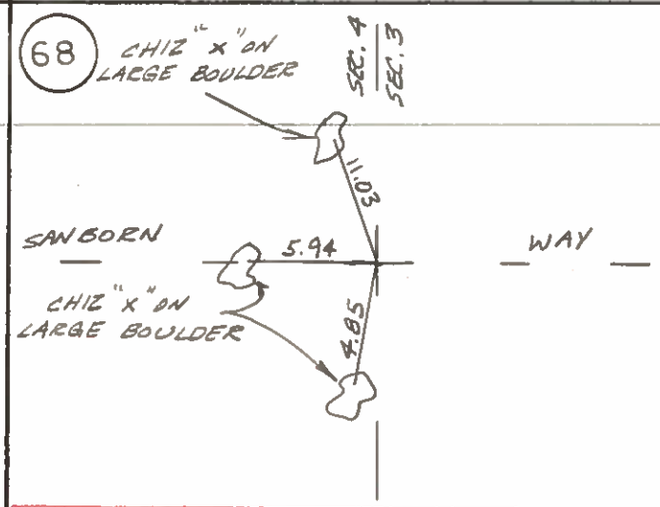

FOUND: 3/4" I.P. UP 0.2'
TAG # NONE IN DIRT

69



FOUND: 3/4" I.P. FLUSH
TAG # LS 2344 IN DIRT

CITY OF PALM SPRINGS
COMMUNITY DEVELOPMENT
ENGINEERING DIVISION

SURVEY MONUMENT TIES

SECTION 3
SURVEY BY COLE DEMERS
DATE MAR 6 1978

70

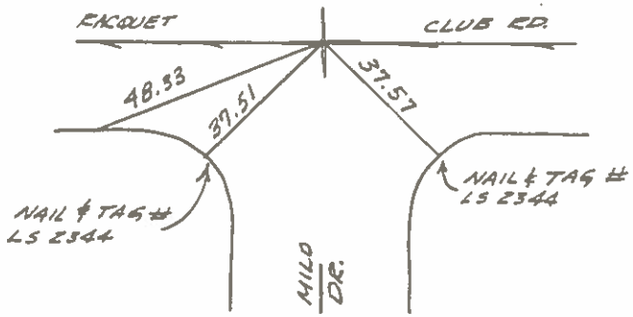

FOUND: 3/4" I.P. IN CONC. FLUSH
TAG # LS 2344 IN A.C.

71

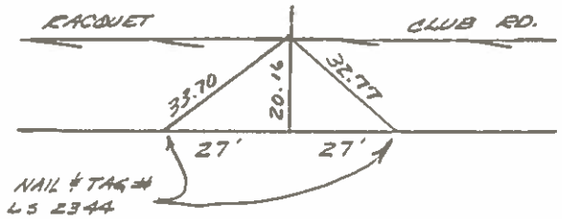

FOUND: 3/4" I.P. IN CONC. FLUSH
TAG # LS 2344 IN A.C.

72

NOT FOUND as of MAR 6 1978
Date
By COLE
Surveyor

73

NOT FOUND as of MAR 6 1978
Date
By COLE
Surveyor

74

NOT FOUND as of MAR 6 1978
Date
By COLE
Surveyor

75

NOT FOUND as of MAR 6 1978
Date
By COLE
Surveyor

CITY OF PALM SPRINGS
COMMUNITY DEVELOPMENT
ENGINEERING DIVISION

SURVEY MONUMENT TIES

SECTION 3
SURVEY BY COLE DE MERS
DATE MAR 6 1978

76

NOT FOUND as of MAR 6 1978
By COLE
Date
Surveyor

77

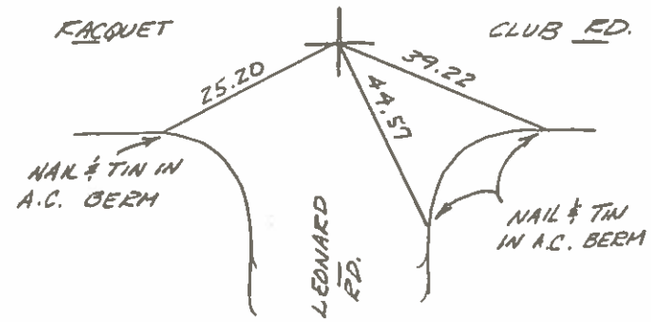

FOUND: 3/4" I.P. DN. 1.5' SET 2" x " TIES
TAG # NONE IN A.C.

77

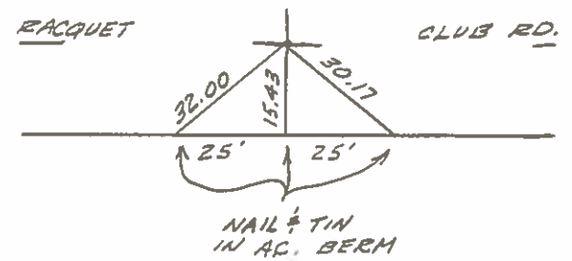

FOUND: (RESET PK. & TIN) SPIKE & TIN FLUSH SET 2" SWING TIES
TAG # NONE IN A.C.

78

NOT FOUND as of MAR 6 1978
By COLE
Date
Surveyor

79

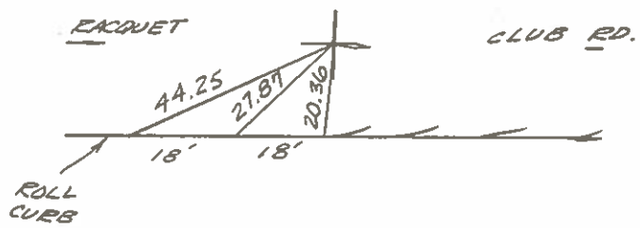

FOUND: 3/4" I.P. DN. 0.9' SET 2" x " TIES
TAG # NONE IN A.C.

80

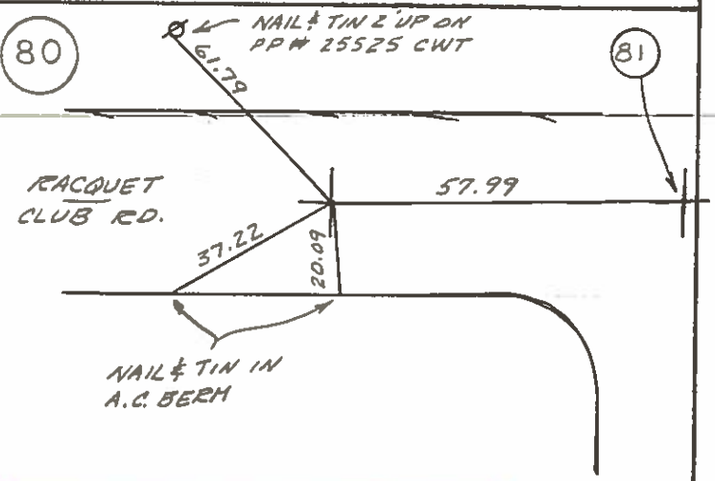

FOUND: 1" I.P. FLUSH
TAG # LS 2344 IN A.C.

CITY OF PALM SPRINGS
COMMUNITY DEVELOPMENT
ENGINEERING DIVISION

SURVEY MONUMENT TIES

SECTION 3
SURVEY BY COLE DEMERS
DATE MAR 6 1978

81

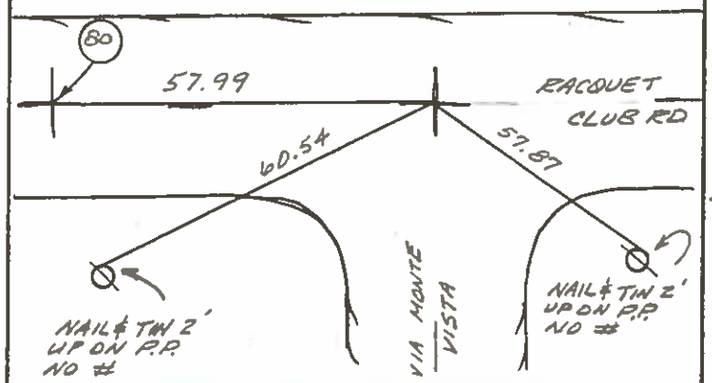

FOUND: 2" BRONZE DISC. IN CONC.
TAG # STAMPED CPS C 1/4 SEC 3 T4S R4E IN A.C.

81

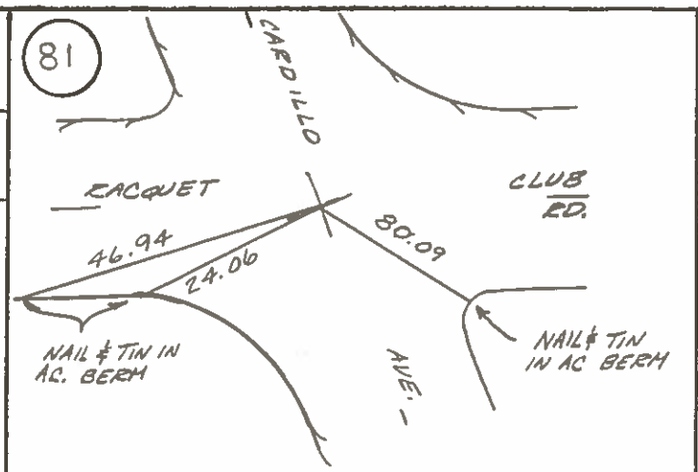

FOUND: 3/4" I.P. IN CONC. DN. 1.0' SET 2" X "TIES
TAG # NONE IN A.C.

82

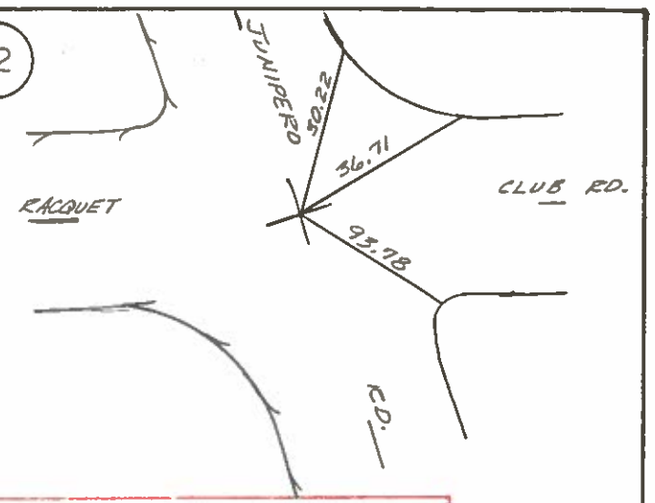

FOUND: 3/4" I.P. IN CONC. DN. 1.0' SET 2" X" TIES
TAG # NONE IN A.C.

83

MAR 6 1978
NOT FOUND as of Date
By COLE
Surveyor

84

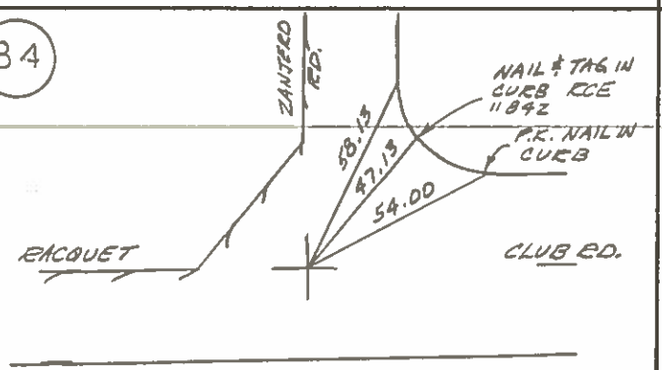

FOUND: 3/4" I.P.
TAG # RCE 11842 IN C.P.S. MON. WELL

84

MAR 6 1978
NOT FOUND as of Date
By COLE
Surveyor

CITY OF PALM SPRINGS
COMMUNITY DEVELOPMENT
ENGINEERING DIVISION

SURVEY MONUMENT TIES

SECTION 3
SURVEY BY COLE DEMERS
DATE MAR 6 19[illegible]

85

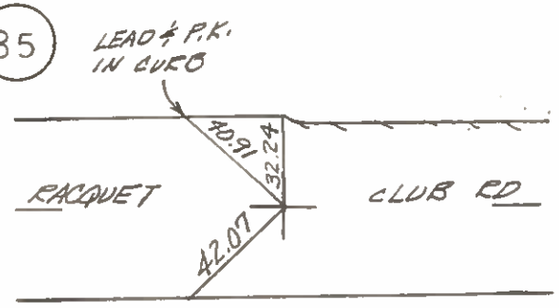

FOUND: 3/4" I.P.
TAG # RCE 11842 IN C.P.S. MON WELL

86

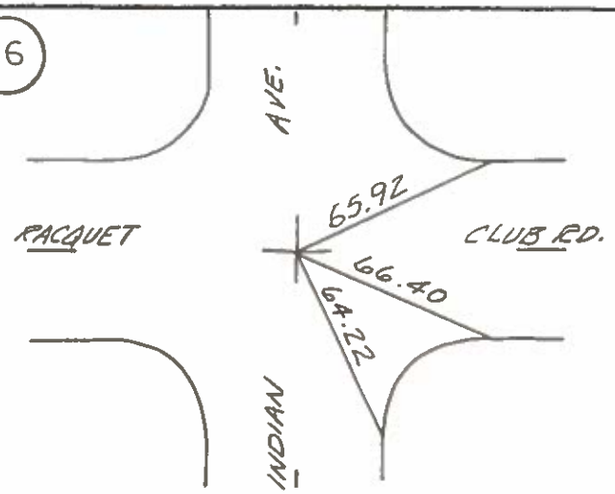

FOUND: 1/2" I.P. & TACK
TAG # NONE IN CPS MON WELL

87

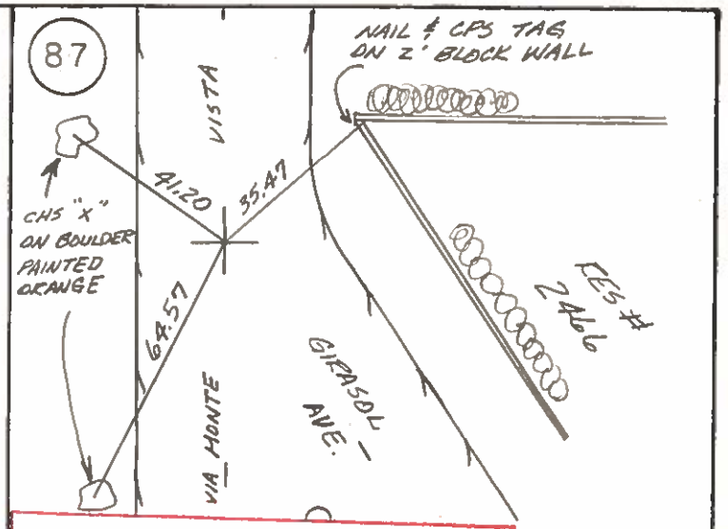

FOUND: ROUND HEADED NAIL SET 2 "X" TIES
TAG # NONE IN A.C.

88

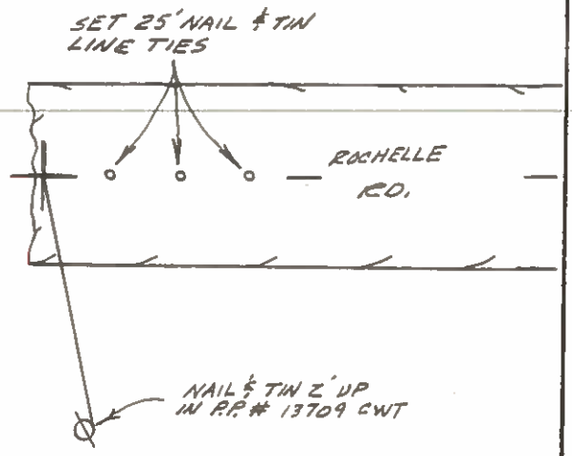

FOUND: 1/2" I.P. (SPLIT) & SPIKE
TAG # NONE IN A.C.

89

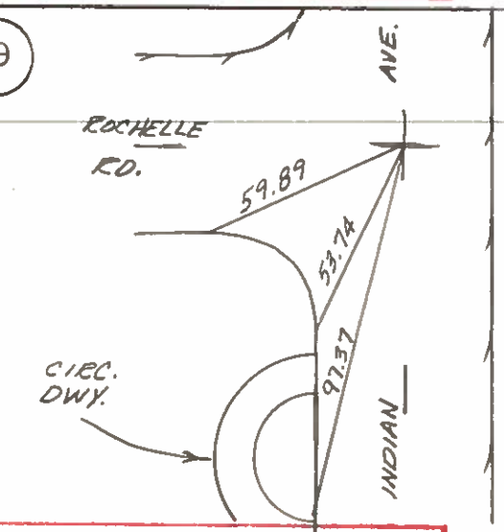

FOUND: 3/4" I.P. DN. 0.3' EVIDENCE OF "X" TIES
TAG # NONE IN A.C.

90

MAR 6 1978
NOT FOUND as of _____ Date
By COLE
Surveyor

CITY OF PALM SPRINGS
COMMUNITY DEVELOPMENT
ENGINEERING DIVISION

SURVEY MONUMENT TIES

SECTION 3
SURVEY BY COLE OWENS
DATE MAR 6 1978

(90)

NOT FOUND as of MAR 6 1978
Date
By COLE
Surveyor

(90)

NOT FOUND as of MAR 6 1978
Date
By COLE
Surveyor

(91)

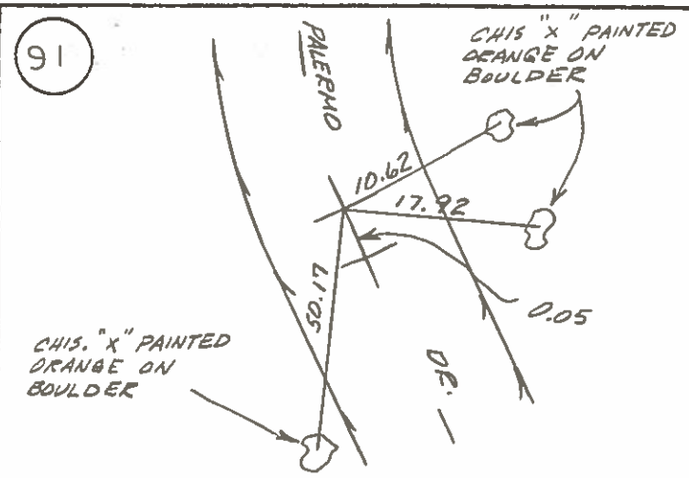

FOUND: SPIKE & TIN (RESET P.K. & TIN) SET 2' SWING TIES
TAG # NONE IN A.C. FLUSH

(91)

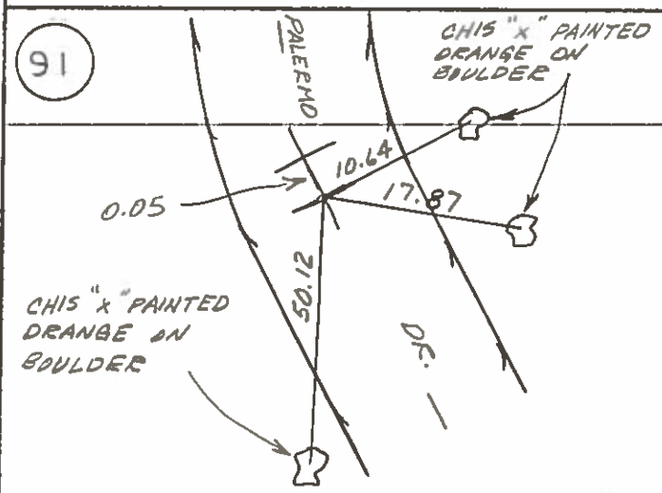

FOUND: SPIKE & TIN (RESET P.K. & TIN)
TAG # NONE IN A.C. FLUSH

(92)

NOT FOUND as of MAR 6 1978
Date
By COLE
Surveyor

(92)

NOT FOUND as of MAR 6 1978
Date
By COLE
Surveyor

CITY OF PALM SPRINGS
COMMUNITY DEVELOPMENT
ENGINEERING DIVISION

SURVEY MONUMENT TIES

SECTION 3
SURVEY BY COLE OWENS
DATE MAR 6 1978

93

NOT FOUND as of MAR 6 1978
Date
By COLE
Surveyor

94

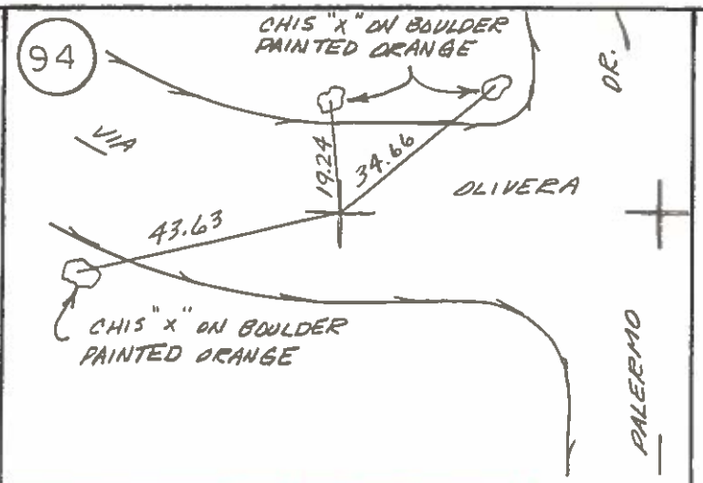

FOUND: SPIKE & TIN (RESET P.K. & TIN) SET 2' SWING TIES
TAG # NONE IN A.C. FLUSH

94

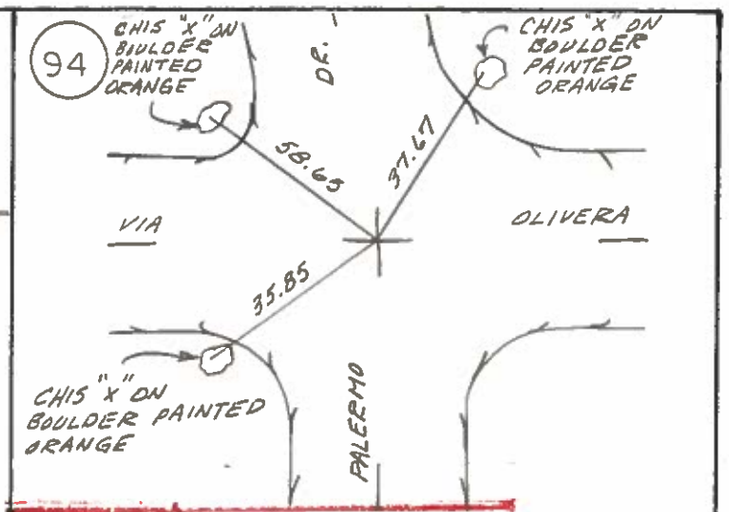

FOUND: SPIKE & TIN (RESET P.K. & TIN) SET 2' SWING TIES
TAG # NONE IN A.C. FLUSH

94

NOT FOUND as of MAR 6 1978
Date
By COLE
Surveyor

95

NOT FOUND as of MAR 6 1978
Date
By COLE
Surveyor

96

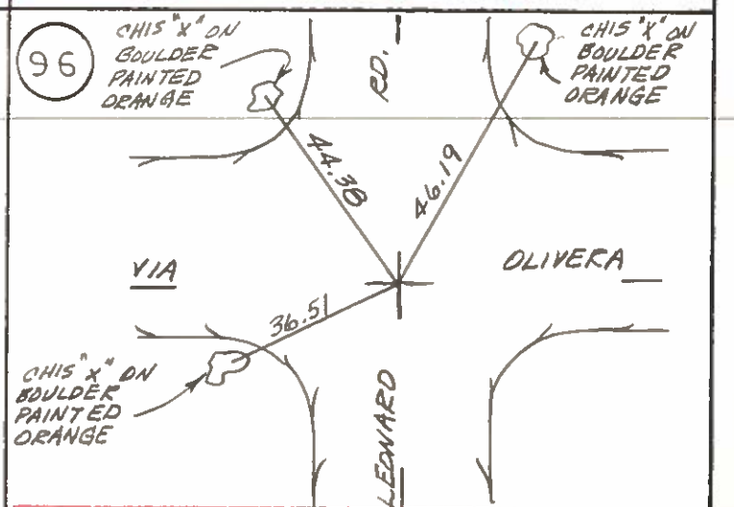

FOUND: SPIKE SHAFT (RESET P.K. & TIN)
TAG # NONE IN A.C. FLUSH

CITY OF PALM SPRINGS
COMMUNITY DEVELOPMENT
ENGINEERING DIVISION

SURVEY MONUMENT TIES

SECTION 3
SURVEY BY COLE OWENS
DATE MAR 6 1978

96

NOT FOUND as of MAR 6 1978
By COLE

97

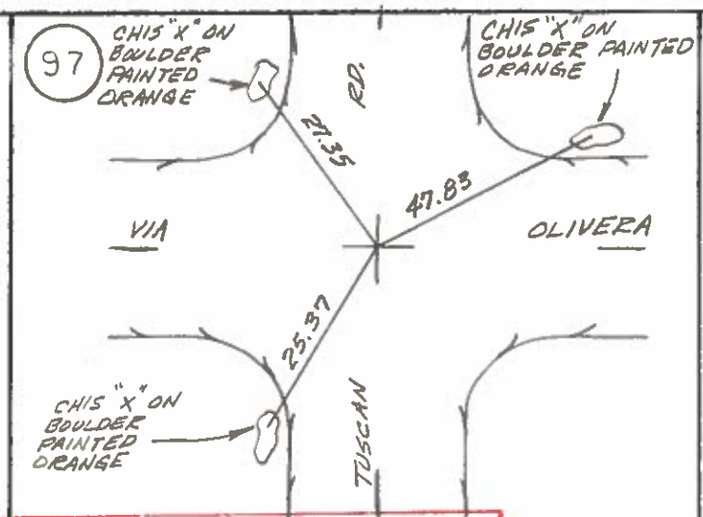

FOUND: SPIKE & TIN (RESET P.K. & TIN)
TAG # NONE IN A.C. FLUSH

98

NOT FOUND as of MAR 6 1978
By COLE

99

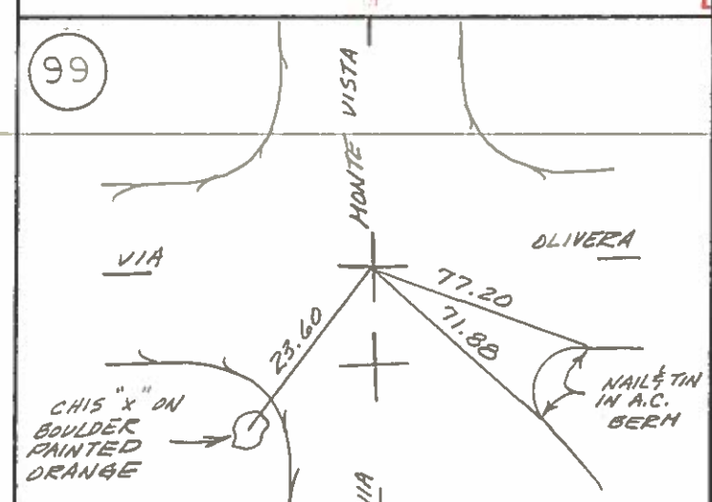

FOUND: 3/4" I.P. ON. 0.3
TAG # NONE IN A.C.

99

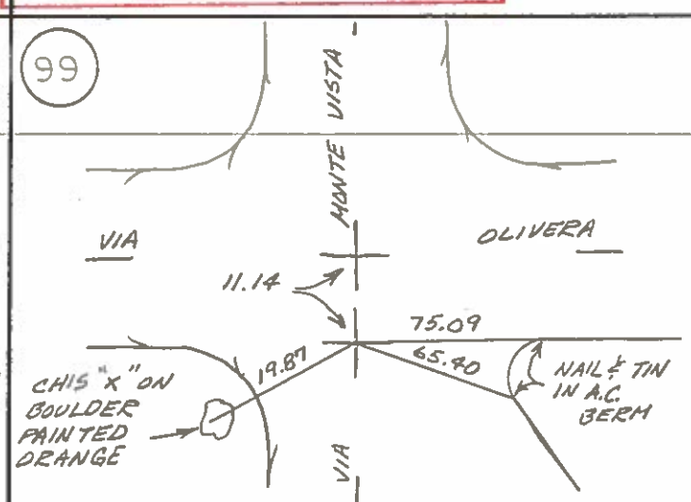

FOUND: SPIKE (RESET SPIKE FLUSH)
TAG # NONE IN A.C.

100

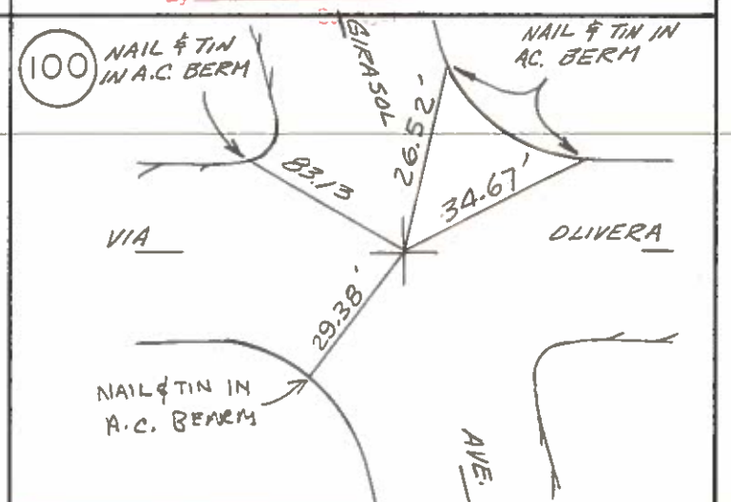

FOUND: 3/8" I.P.
TAG # NONE IN C.P.S. MON WELL

CITY OF PALM SPRINGS
COMMUNITY DEVELOPMENT
ENGINEERING DIVISION

SURVEY MONUMENT TIES

SECTION 3
SURVEY BY COLE, OWENS
DATE MAR 6 1978

101

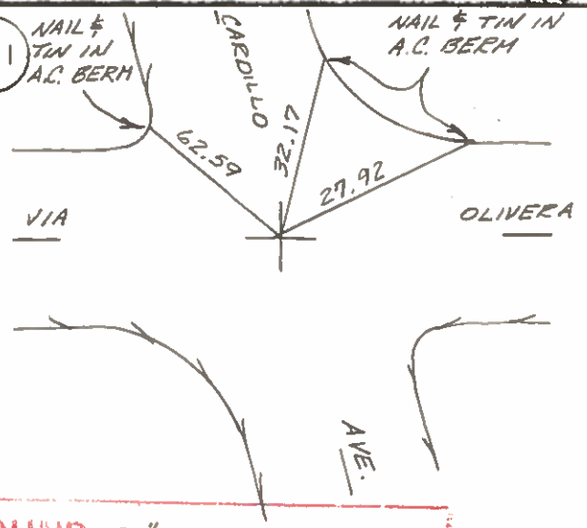

FOUND: 3/8" I.P. BENT
TAG # NONE IN CPS MON WELL

102

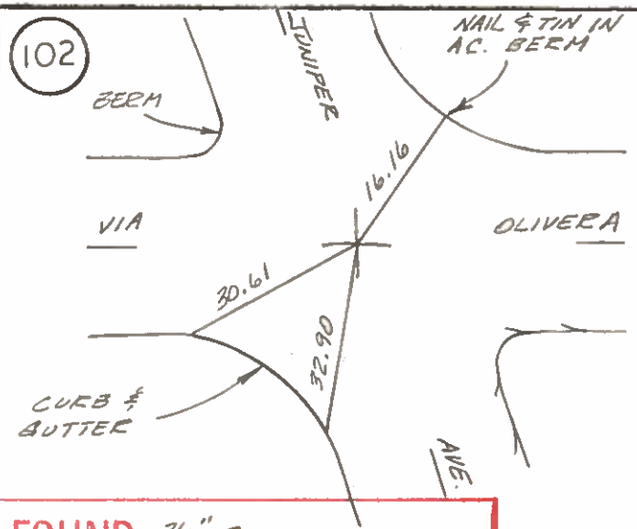

FOUND: 3/4" I.P.
TAG # NONE IN C.P.S. MON WELL

103

NOT FOUND as of MAR 6 1978
Date
By COLE
Surveyor

104

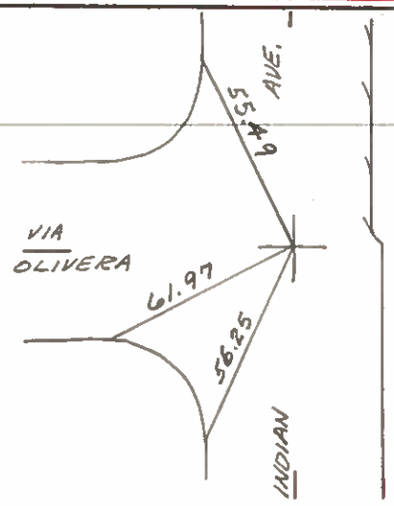

FOUND: 3/4" I.P.
TAG # NONE IN C.P.S. MON WELL

105

NOT FOUND as of MAR 6 1978
Date
By COLE
Surveyor

106

NOT FOUND as of MAR 6 1978
Date
By COLE
Surveyor

CITY OF PALM SPRINGS
COMMUNITY DEVELOPMENT
ENGINEERING DIVISION

SURVEY MONUMENT TIES

SECTION 3
SURVEY BY COLE OWENS
DATE MAR 6 1978

107

NOT FOUND as of MAR 6 1978
By COLE

108

NOT FOUND as of MAR 6 1978
By COLE

109

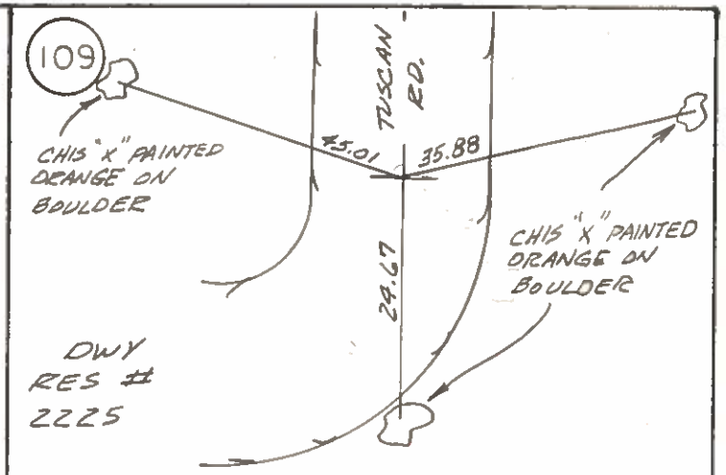

FOUND: 3/4" I.P. FO. 2' SWING TIES
TAG # LS 3561 IN A.C. FLUSH

110

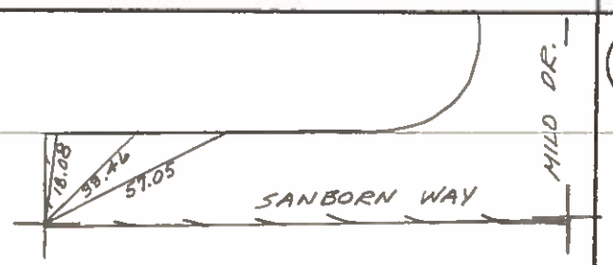

FOUND: 1" I.P. FLUSH
TAG # LS 2344 IN CONC.

111

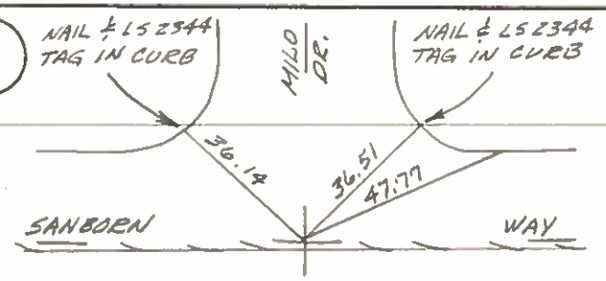

FOUND: 3/4" I.P. FLUSH
TAG # LS 2344 IN CONC.

112

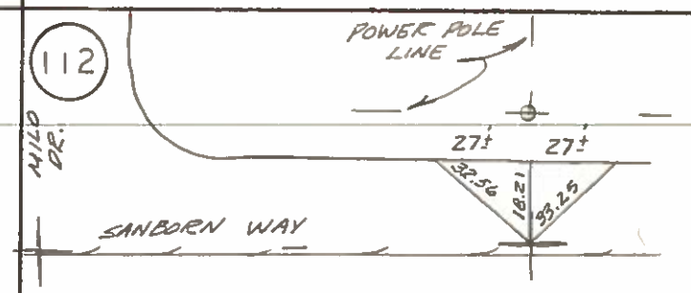

FOUND: 3/4" I.P. FLUSH
TAG # LS 2344 IN CONC.

CITY OF PALM SPRINGS
COMMUNITY DEVELOPMENT
ENGINEERING DIVISION

SURVEY MONUMENT TIES

SECTION 3
SURVEY BY COLE OWENS
DATE MAR 6 1979

(113)

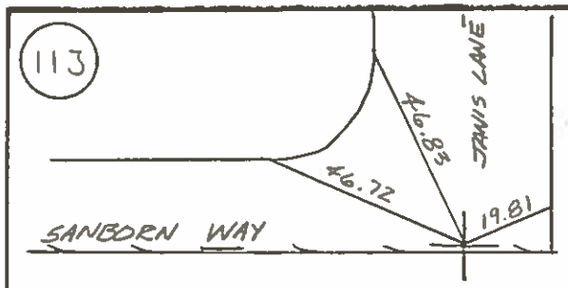

FOUND: 1/2" I.P. DN 0.3'
TAG # NONE IN A.C.

(114)

NOT FOUND as of MAR 6 1978
Date
By COLE
Surveyor

(114)

NOT FOUND as of MAR 6 1979
Date
By COLE
Surveyor

(115)

NOT FOUND as of MAR 6 1978
Date
By COLE
Surveyor

(116)

NOT FOUND as of MAR 6 1978
Date
By COLE
Surveyor

(116)

NOT FOUND as of MAR 6 1978
Date
By COLE
Surveyor

CITY OF PALM SPRINGS
COMMUNITY DEVELOPMENT
ENGINEERING DIVISION

SURVEY MONUMENT TIES

SECTION 3
SURVEY BY COLE OWENS
DATE MAR 6 1978

(117)

SEE CORNER RECORD BOOK

NOT FOUND as of MAR 6 1978
Date
By COLE
Surveyor

(118)

NOT FOUND as of MAR 6 1978
Date
By COLE
Surveyor

(119)

NOT FOUND as of MAR 6 1978
Date
By COLE
Surveyor

(120)

NOT FOUND as of MAR 6 1978
Date
By COLE
Surveyor

(120)

NOT FOUND as of MAR 6 1978
Date
By COLE
Surveyor

(121)

NOT FOUND as of MAR 6 1978
Date
By COLE
Surveyor

CITY OF PALM SPRINGS
COMMUNITY DEVELOPMENT
ENGINEERING DIVISION

SURVEY MONUMENT TIES

SECTION 3
SURVEY BY COLE OWENS
DATE MAR 6 1978

(121)

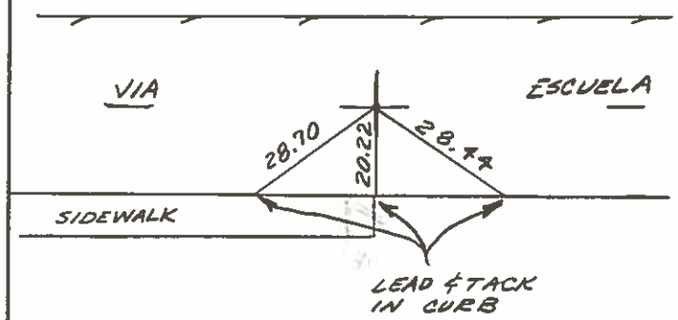

FOUND: 3/4" I.P.
TAG # RCE 11251 IN CPS MON WELL

(122)

NOT FOUND as of MAR 6 1978
Date
By COLE
Surveyor

(123)

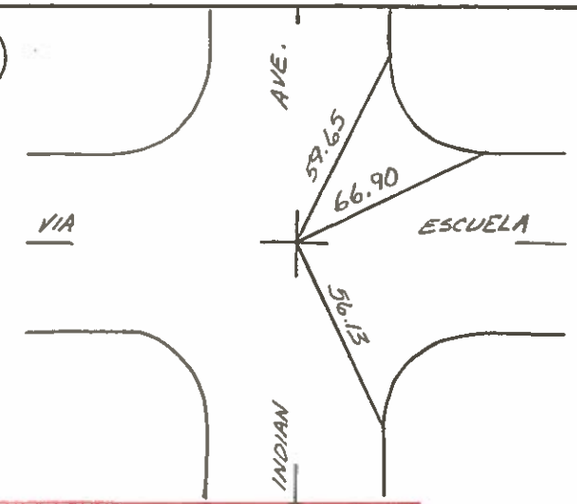

FOUND: AUTO AXLE
TAG # NONE IN CPS MON WELL

(124)

NOT FOUND as of MAR 6 1978
Date
By COLE
Surveyor

(124)

NOT FOUND as of MAR 6 1978
Date
By COLE
Surveyor

(125)

NOT FOUND as of MAR 6 1978
Date
By COLE
Surveyor

CITY OF PALM SPRINGS
COMMUNITY DEVELOPMENT
ENGINEERING DIVISION

SURVEY MONUMENT TIES

SECTION 3
SURVEY BY COLE OWENS
DATE MAR 6 1978

(125)

NOT FOUND as of MAR 6 1978 Date
By COLE Surveyor

(126)

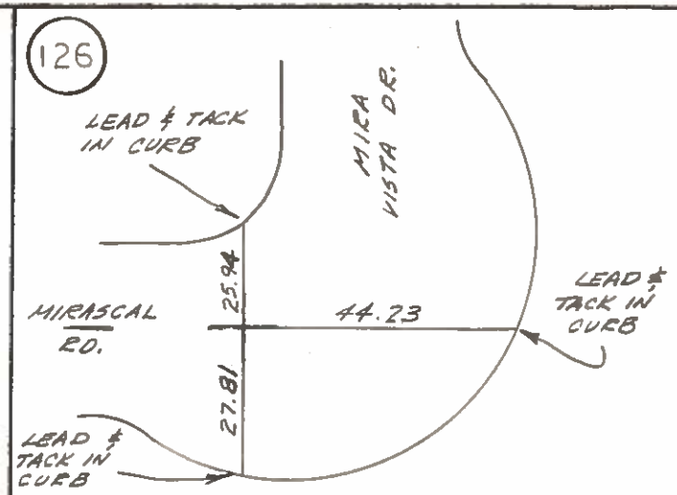

FOUND: 3/4" I.P.
TAG # RCE 11251 IN CPS MON WELL

(127)

NOT FOUND as of MAR 6 1978 Date
By COLE Surveyor

(128)

NOT FOUND as of MAR 6 1978 Date
By COLE Surveyor

(129)

NOT FOUND as of MAR 6 1978 Date
By COLE Surveyor

(129)

NOT FOUND as of MAR 6 1978 Date
By COLE Surveyor

CITY OF PALM SPRINGS
COMMUNITY DEVELOPMENT
ENGINEERING DIVISION

SURVEY MONUMENT TIES

SECTION 3
SURVEY BY COLE OWENS
DATE MAR 6 1978

130 NOT FOUND as of MAR 6 1978 By COLE Surveyor	130 NOT FOUND as of MAR 6 1978 By COLE Surveyor	131 NOT FOUND as of MAR 6 1978 By COLE
132 NOT FOUND as of MAR 6 1978 By COLE Surveyor	132 NOT FOUND as of MAR 6 1978 By COLE Surveyor	133 NOT FOUND as of MAR 6 1978 By COLE Surveyor

CITY OF PALM SPRINGS
COMMUNITY DEVELOPMENT
ENGINEERING DIVISION

SURVEY MONUMENT TIES

SECTION 3
SURVEY BY COLE OWENS
DATE MAR 6 1978

(134)

NOT FOUND as of MAR 6 1978
Date
By COLE
Surveyor

(135)

NOT FOUND as of MAR 6 1978
Date
By COLE
Surveyor

(135)

NOT FOUND as of MAR 6 1978
Date
By COLE
Surveyor

(136)

NOT FOUND as of MAR 6 1978
Date
By COLE
Surveyor

(136)

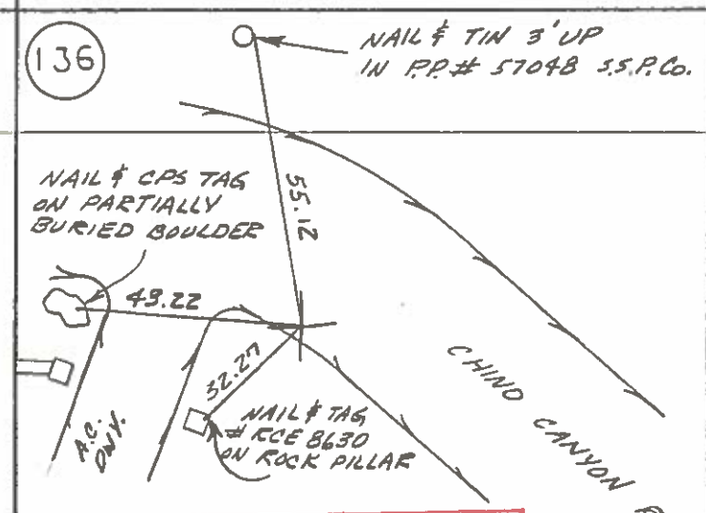

FOUND: SPIKE & TIN FLUSH
TAG # NONE IN A.C.

(137)

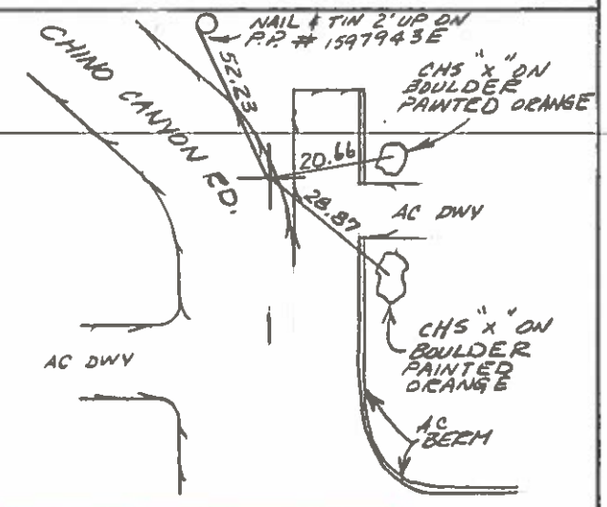

FOUND: 3/4" I.P. ON 0.4'
SET 2' SWING TIES
TAG # NONE IN A.C.

CHINO CANYON RD.

CITY OF PALM SPRINGS
COMMUNITY DEVELOPMENT
ENGINEERING DIVISION

SURVEY MONUMENT TIES

SECTION 3
SURVEY BY COLE OWENS
DATE MAR 6 1978

137

MAR 6 1978
NOT FOUND as of Date
By COLE
Surveyor

138

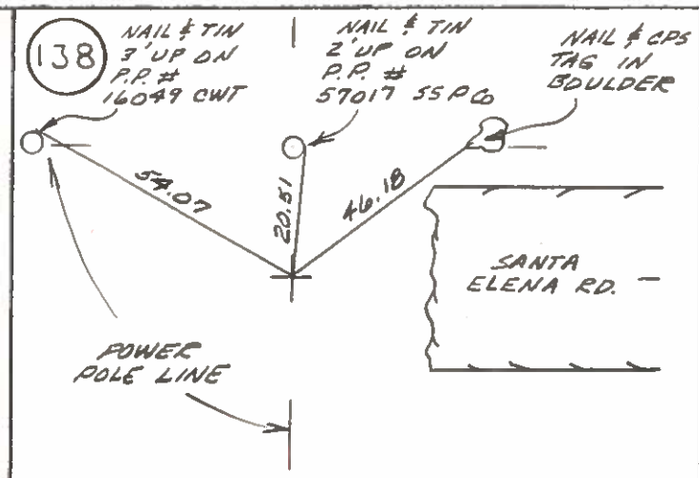

FOUND: 2"X2" HUB & TACK FLUSH
TAG # NONE IN DIRT

139

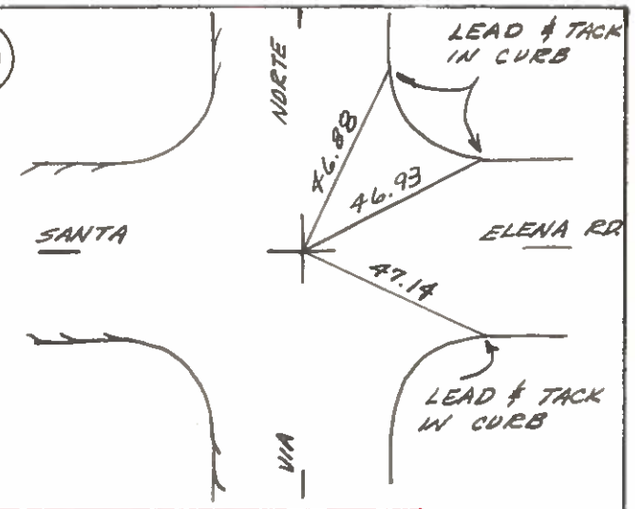

FOUND: 3/4" I.P.
TAG # RCE 11251 IN CPS MON WELL

139

MAR 6 1978
NOT FOUND Date
By COLE
Surveyor

140

FOUND: NAIL
TAG # NONE IN AC. FLUSH

141

MAR 6 1978
NOT FOUND as of Date
By COLE
Surveyor

CITY OF PALM SPRINGS
COMMUNITY DEVELOPMENT
ENGINEERING DIVISION

N

SURVEY MONUMENT TIES

SECTION 3
SURVEY BY COLE OWENS
DATE MAR 6 1978

141 NOT FOUND as of MAR 6 1978 Date By COLE Surveyor	141 NOT FOUND as of MAR 6 1978 Date By COLE Surveyor	142 NOT FOUND as of MAR 6 1978 Date By COLE Surveyor
142 NOT FOUND as of MAR 6 1978 Date By COLE Surveyor	142 NOT FOUND as of MAR 6 1978 Date By COLE Surveyor	142 NOT FOUND as of MAR 6 1978 Date By COLE Surveyor

CITY OF PALM SPRINGS
COMMUNITY DEVELOPMENT
ENGINEERING DIVISION

SURVEY MONUMENT TIES

SECTION 3
SURVEY BY COLE OWENS
DATE MAR 6 1978

(143)

MAR 6 1978
NOT FOUND as of Date
By COLE Surveyor

(143)

MAR 6 1978
NOT FOUND as of Date
By COLE Surveyor

(143)

MAR 6 1978
NOT FOUND as of Date
By COLE Surveyor

(144)

MAR 6 1978
NOT FOUND as of
By COLE Surveyor

(144)

MAR 6 1978
NOT FOUND as of Date
By COLE Surveyor

(145)

MAR 6 1978
NOT FOUND as of Date
By COLE Surveyor

CITY OF PALM SPRINGS
COMMUNITY DEVELOPMENT
ENGINEERING DIVISION

SURVEY MONUMENT TIES

SECTION 3
SURVEY BY COLE, OWENS
DATE MAR 6 1978

145 NOT FOUND as of MAR 6 1978 (Date) By COLE (Surveyor)	145 NOT FOUND as of MAR 6 1978 (Date) By COLE (Surveyor)	146 NOT FOUND as of MAR 6 1978 (Date) By COLE (Surveyor)
146 NOT FOUND as of MAR 6 1978 (Date) By COLE (Surveyor)	146 NOT FOUND as of MAR 6 1978 (Date) By COLE (Surveyor)	147 NOT FOUND as of MAR 6 1978 (Date) By COLE (Surveyor)

CITY OF PALM SPRINGS
COMMUNITY DEVELOPMENT
ENGINEERING DIVISION

SURVEY MONUMENT TIES

SECTION 3
SURVEY BY COLE OWENS
DATE MAR 6 1978

(147)

NOT FOUND as of MAR 6 1978
Date
By COLE
Surveyor

(148)

NOT FOUND as of MAR 6 1978
Date
By COLE
Surveyor

(148)

NOT FOUND as of MAR 6 1978
Date
By COLE
Surveyor

(149)

NOT FOUND as of MAR 6 1978
Date
By COLE
Surveyor

(150)

NOT FOUND as of MAR 6 1978
Date
By COLE
Surveyor

(150)

NOT FOUND as of MAR 6 1978
By COLE

CITY OF PALM SPRINGS
COMMUNITY DEVELOPMENT
ENGINEERING DIVISION

SURVEY MONUMENT TIES

SECTION 3
SURVEY BY COLE OWENS
DATE MAR 6 1978

151 NOT FOUND as of MAR 6 1978 (Date) By COLE (Surveyor)	152 NOT FOUND as of MAR 6 1978 (Date) By COLE (Surveyor)	153 NOT FOUND as of MAR 6 1978 (Date) By COLE (Surveyor)
153 NOT FOUND as of MAR 6 1978 (Date) By COLE (Surveyor)	154 NOT FOUND as of MAR 6 1978 (Date) By COLE (Surveyor)	154 NOT FOUND as of MAR 6 1978 (Date) By COLE (Surveyor)

PUBLIC WORKS DEPARTMENT

Survey of MON. TIE S 3 - 167
Classification TIES
Survey by COLE, VALENCIA

SEC. 3

From Sta ——— To Sta. ———
Date 4-25-80

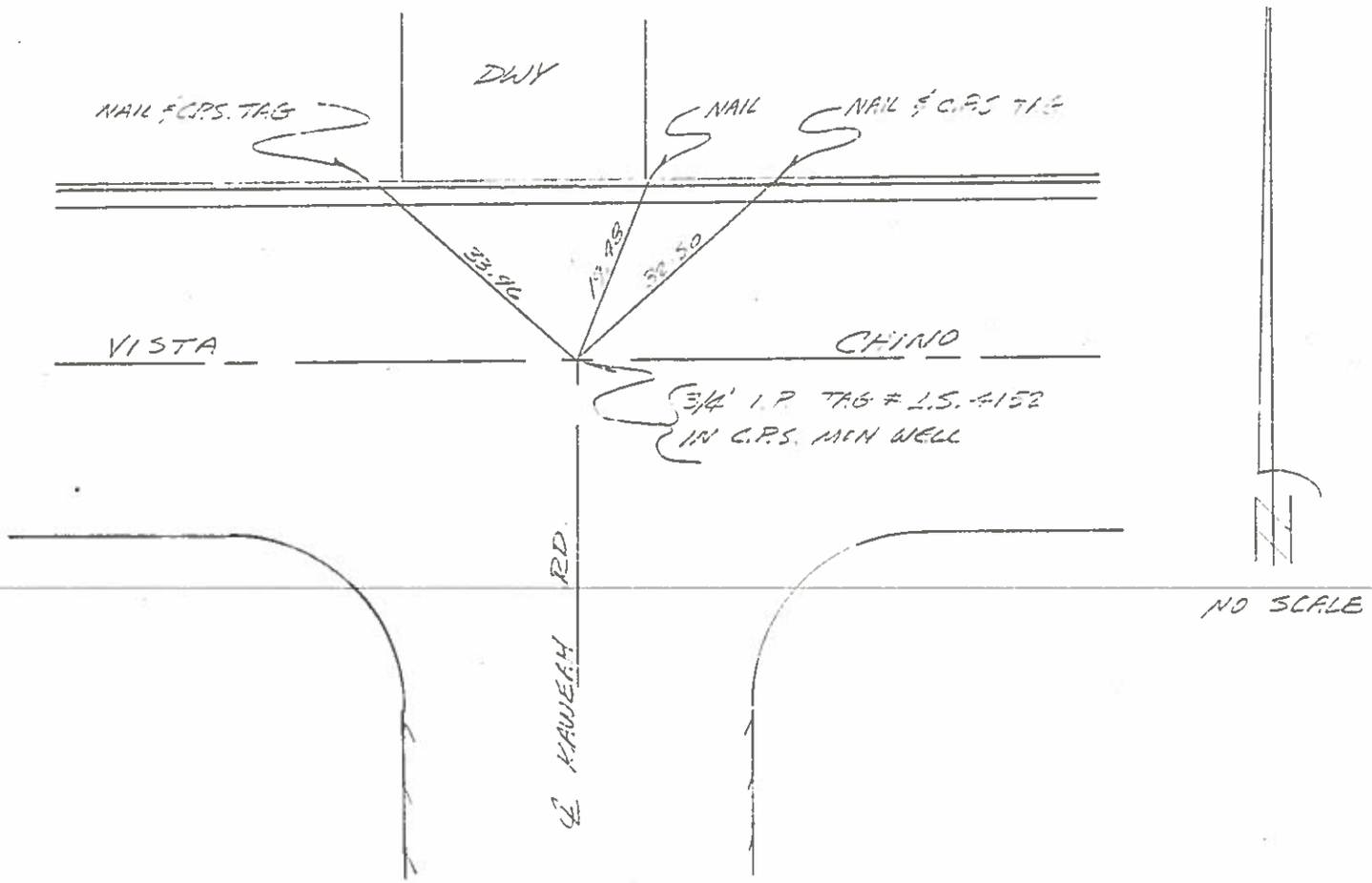

F.B. # 80 PG. 67

CITY OF PALM SPRINGS
COMMUNITY DEVELOPMENT
ENGINEERING DIVISION

SURVEY MONUMENT TIES

SECTION 3
SURVEY BY COLE OWENS
DATE MAR 6 1978

155

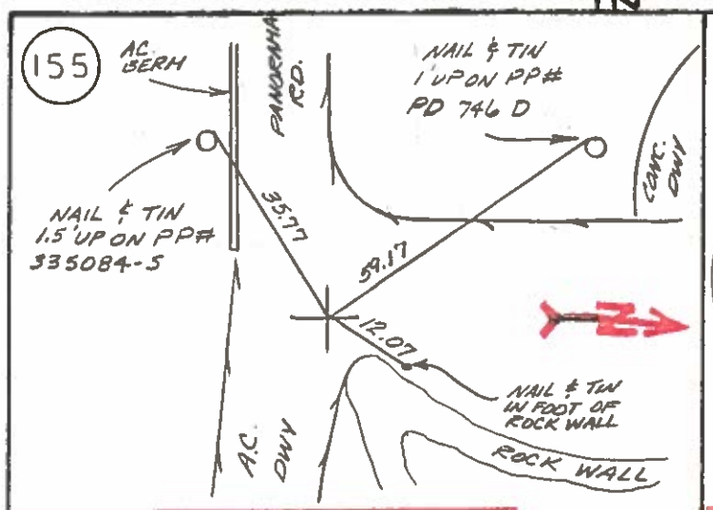

FOUND: 3/4" I.P. ON 0.3'
TAG # NONE IN A.C.

156

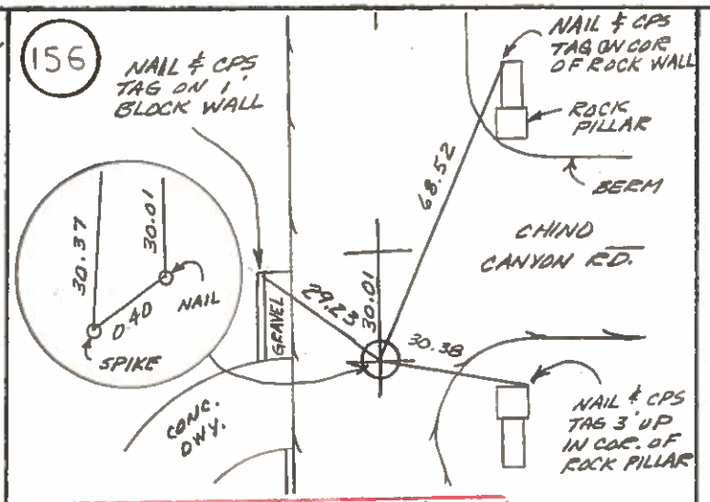

FOUND: SPIKE & CONC. NAIL TIED CONC. NAIL
TAG # NONE IN A.C.

156

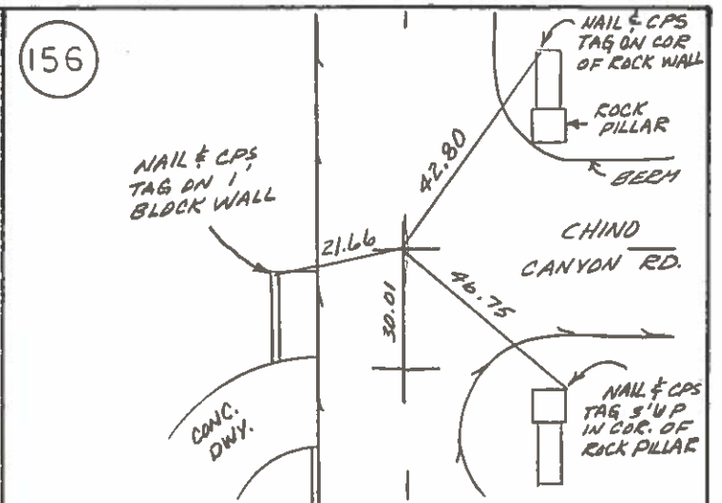

FOUND: 2' SWING TIES SET CONC. NAIL
TAG # NONE IN A.C.

157

NOT FOUND as of MAR 6 1979
By COLE
Surveyor

158

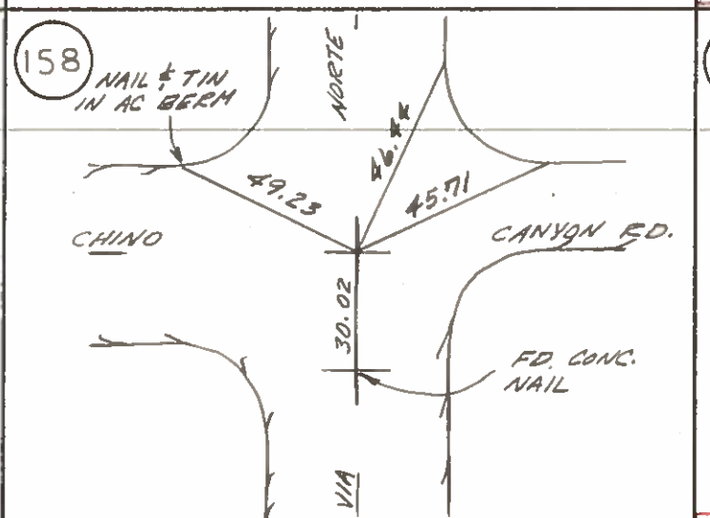

FOUND: NAIL & TIN FLUSH
TAG # NONE IN A.C.

158

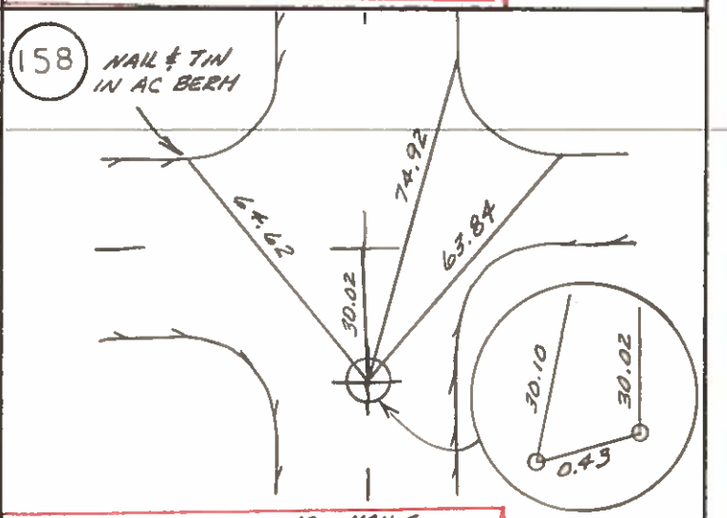

FOUND: TWO CONC. NAILS TIED EAST'LY NAIL
TAG # NONE IN A.C.

CITY OF PALM SPRINGS
COMMUNITY DEVELOPMENT
ENGINEERING DIVISION

SURVEY MONUMENT TIES

SECTION 3
SURVEY BY COLE OWENS
DATE MAR 6 1978

159

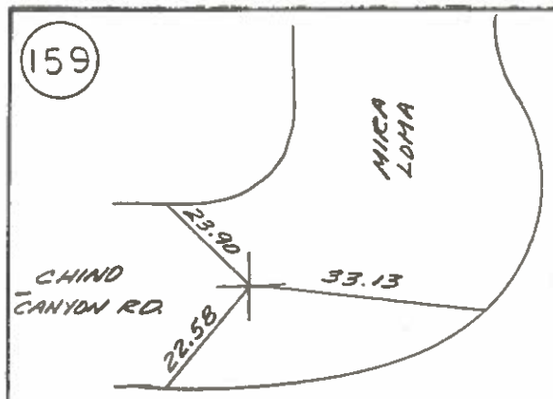

FOUND: 3/4" I.P.
TAG # RCE 11251 IN C.P.S. MON WELL

160

NOT FOUND as of MAR 6 1978
Date
By COLE
Surveyor

161

NOT FOUND as of MAR 6 1978
Date
By COLE
Surveyor

162

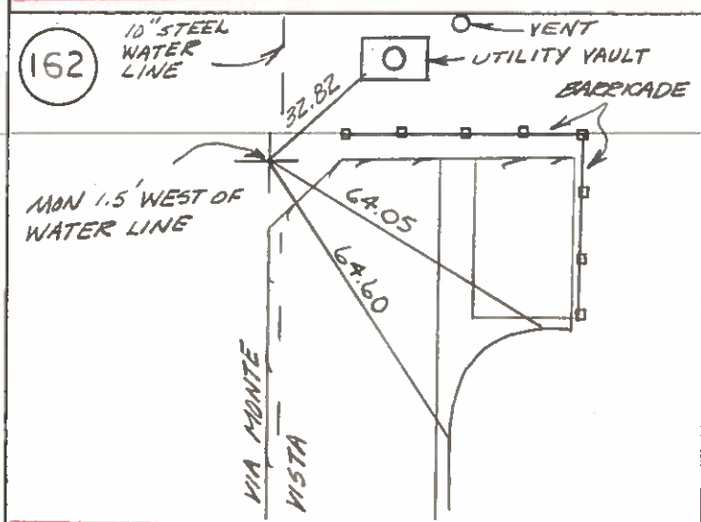

FOUND: 1" I.P. DN. 0.4'
TAG # RCE 8821 IN DIRT

163

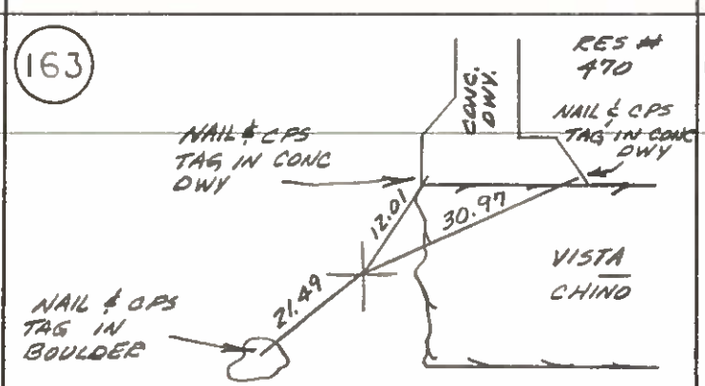

FOUND: 1/2" I.P. FLUSH
TAG # NONE IN DECOMPOSED AC.

164

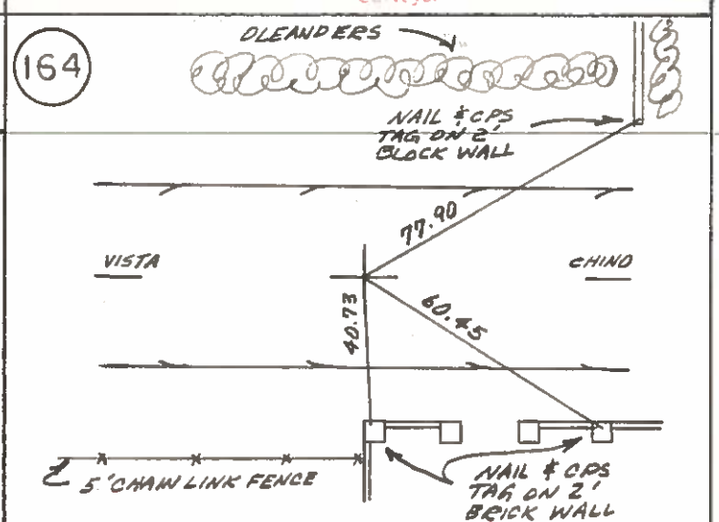

FOUND: SPIKE IN CONC. ON 1.3'
TAG # NONE IN A.C.

CITY OF PALM SPRINGS
COMMUNITY DEVELOPMENT
ENGINEERING DIVISION

SURVEY MONUMENT TIES

SECTION 3
SURVEY BY COLE + OWENS
DATE MAR 6 1978

165

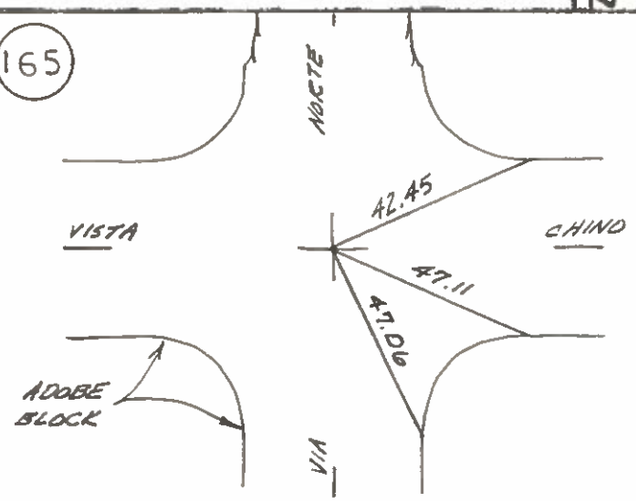

FOUND: 2" BRONZE DISC STAMPED "P.S.B.M. 3-24 1971" & PUNCH MARK
TAG # NONE IN CPS MON WELL

166

NOT FOUND as of MAR 6 1978
Date
By COLE
Surveyor

167

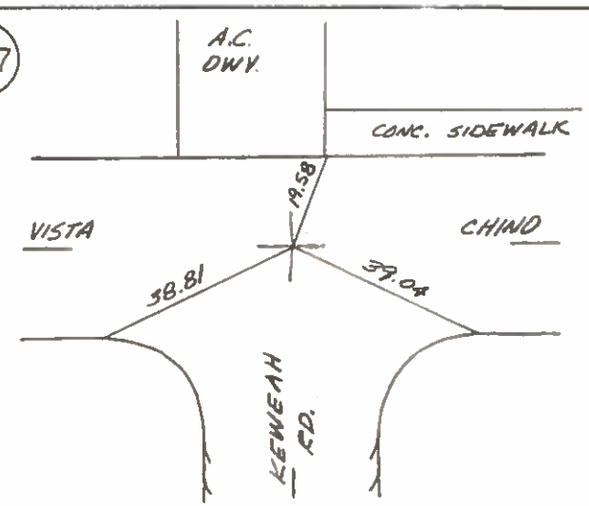

FOUND: 3/4" I.P. & NAIL
TAG # NONE IN CPS MON WELL

168

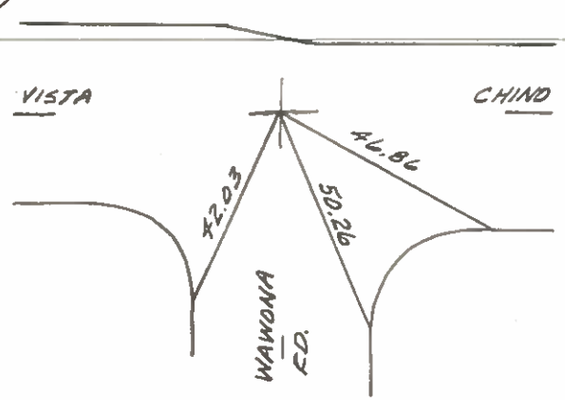

FOUND: 3/4" I.P.
TAG # NONE IN CPS MON WELL

169

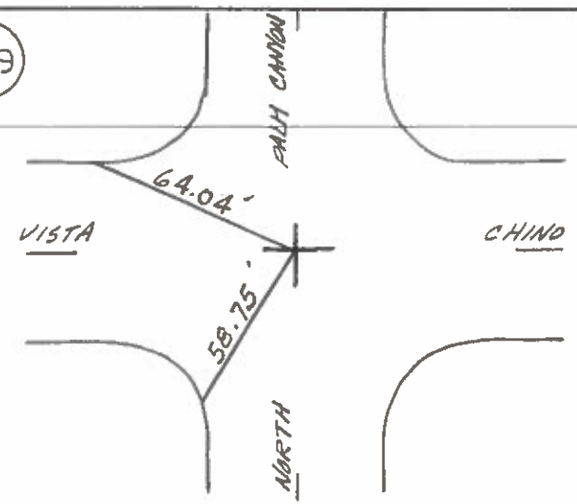

FOUND: P.K. NAIL FLUSH
TAG # NONE IN A.C.

170

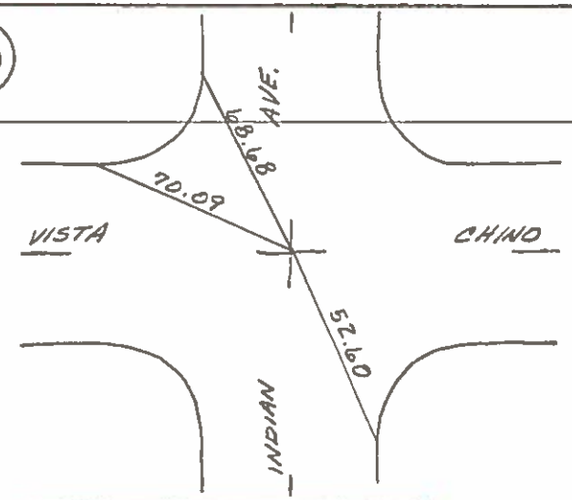

FOUND: 1½" BRONZE DISC. #48
TAG # LS 2567 IN CPS MON WELL DN. 0.4'

CITY OF PALM SPRINGS
COMMUNITY DEVELOPMENT
ENGINEERING DIVISION

SURVEY MONUMENT TIES

SECTION 3
SURVEY BY COLE OWENS
DATE MAR 6 1978

171

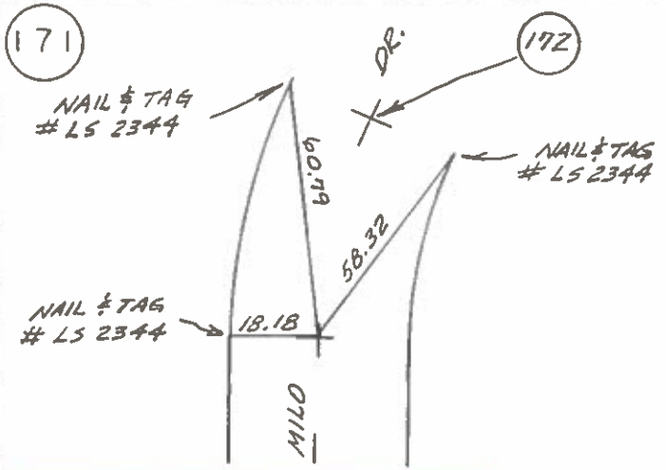

FOUND: 3/4" I.P. FLUSH
TAG # LS 2344 IN CONC.

172

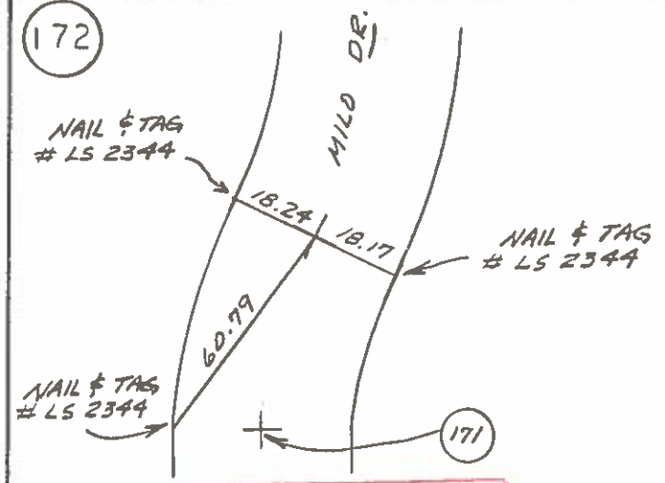

FOUND: 3/4" I.P. FLUSH
TAG # LS 2344 IN CONC.

173

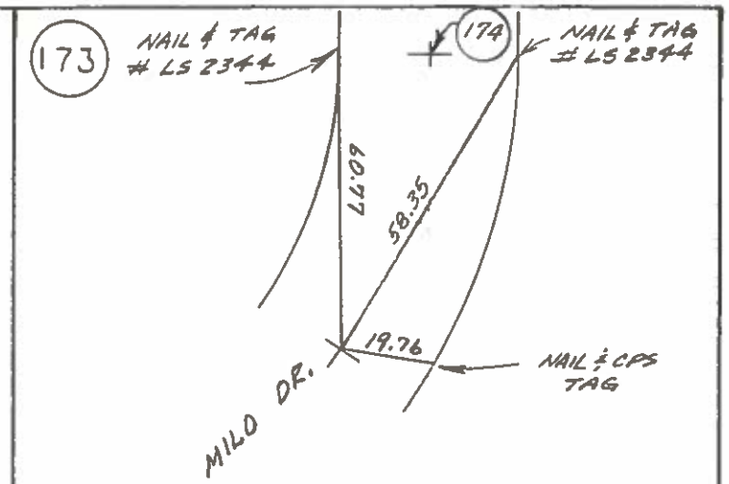

FOUND: 3/4" I.P. FLUSH
TAG # LS 2344 IN CONC.

174

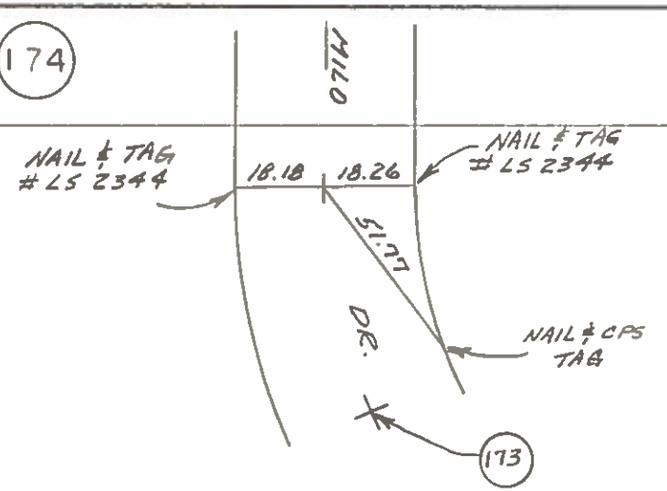

FOUND: 3/4" I.P. FLUSH
TAG # LS 2344 IN CONC.

175

NOT FOUND as of MAR 6 1978
By COLE
Date
Surveyor

176

NOT FOUND as of MAR 6 1978
By COLE
Date
Surveyor

IN THE CITY OF PALM SPRINGS

TRACT NO. 4753

BEING A PORTION OF THE S.E.1/4 OF THE N.E.1/4 OF SECTION 3, T4S, R4E, S.B.B.&M.

STREET CENTERLINE MONUMENTS & TIES

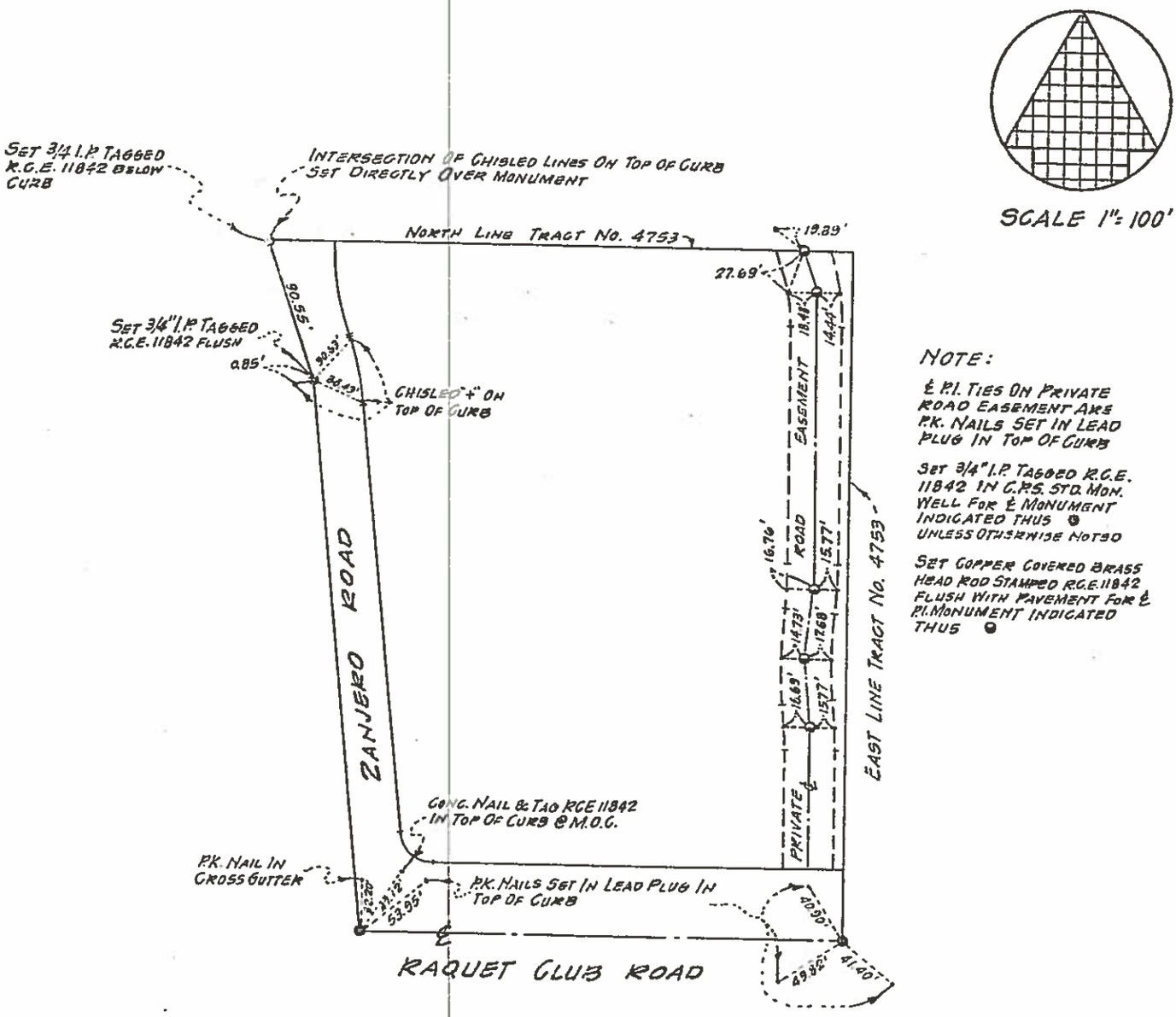

NOTE:

℄ P.I. TIES ON PRIVATE ROAD EASEMENT ARE P.K. NAILS SET IN LEAD PLUG IN TOP OF CURB

SET 3/4" I.P. TAGGED R.C.E. 11842 IN C.P.S. STD. MON. WELL FOR ℄ MONUMENT INDICATED THUS ● UNLESS OTHERWISE NOTED

SET COPPER COVERED BRASS HEAD ROD STAMPED R.C.E. 11842 FLUSH WITH PAVEMENT FOR ℄ P.I. MONUMENT INDICATED THUS ●

177

WEBB ENGINEERING, INC.
PALM SPRINGS, CALIFORNIA

TRACT No. 4885
℄ TIE SHEET

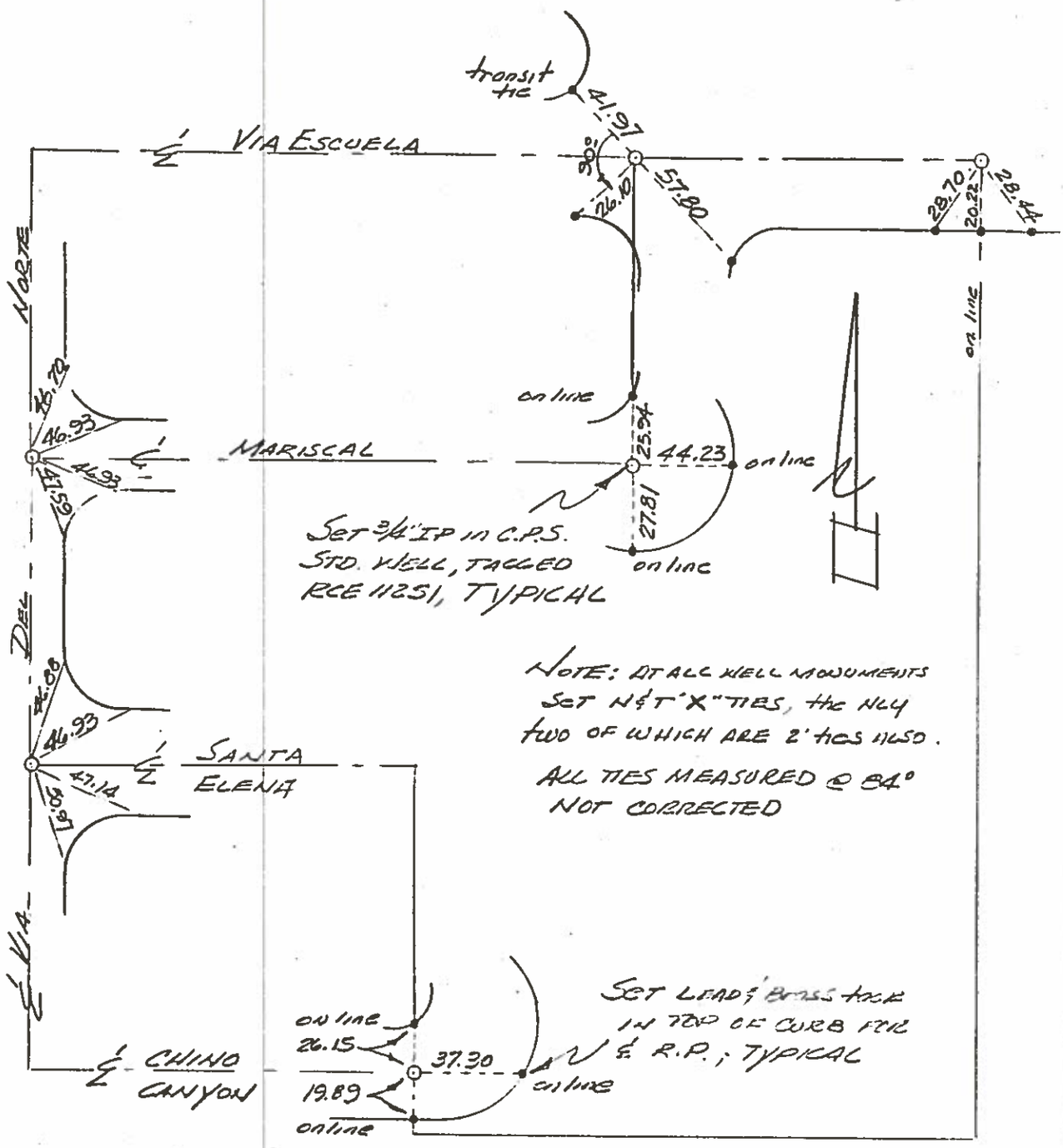

10/24/74
WELLER
MURO
WADLEY

179

WILSEY & HAM
225 CIVIC DR
PALM SPRINGS, CALIF

Hacker Engineering Co. Inc.
777 N. Palm Canyon Dr. #207
Palm Springs, CA 92262
323-7720

4

SURVEY MONUMENT TIES
TRACT MAP NO. 15233 SHEET 1 OF 3
SECTION: 3 SURVEY BY VALENCIA
WORK ORDER NO. 6-79-2 DATE: 3-12-81

SET
FOUND
IN
TAG NO.
R.C.E. 14614
NOTE:
ALL TIES ARE R.C.E. TAGS "RCE 14614"

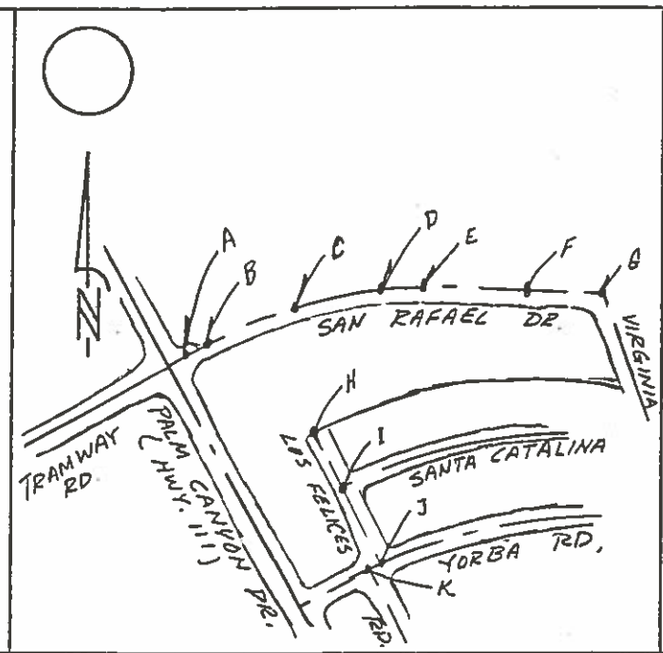

SET ⊗
FOUND
3/4" I.P.
IN
A.C.
TAG NO.
R.C.E. 14614
NOTE:

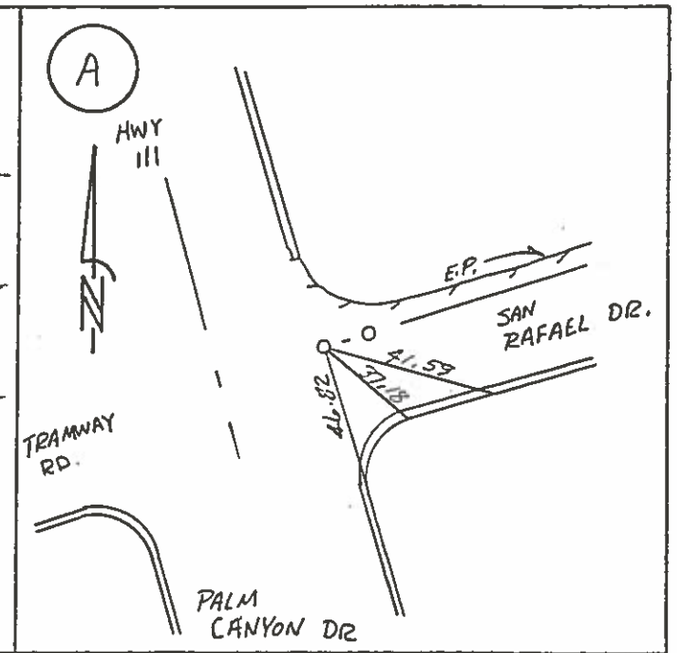

SET ⊗
FOUND
1½" I.P.
IN
MON. WELL
TAG NO.
R.C.E. 14614
NOTE:

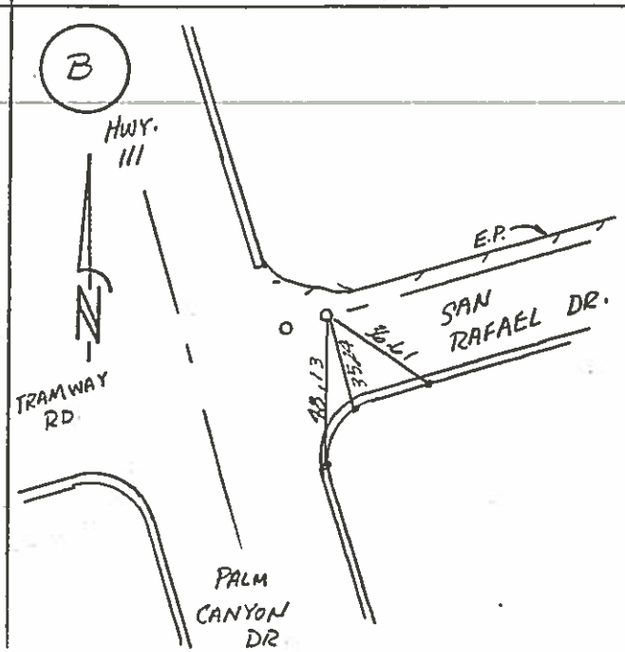

SET ⊗
FOUND
1½" I.P.
IN
MON. WELL
TAG NO.
R.C.E. 14614
NOTE:



180

Hacker Engineering Co. Inc.
777 N. Palm Canyon Dr. #207
Palm Springs, CA 92262
323-7720

SURVEY MONUMENT TIES
TRACT MAP NO. 15233 SHEET 2 OF 3
SECTION: 3 SURVEY BY VALENCIA
WORK ORDER NO. 6-79-2 DATE: 3-12-81

SET ⊗
FOUND
1½" I.P.
IN
MON. WELL
TAG NO.
R.C.E. 14614
NOTE:

D

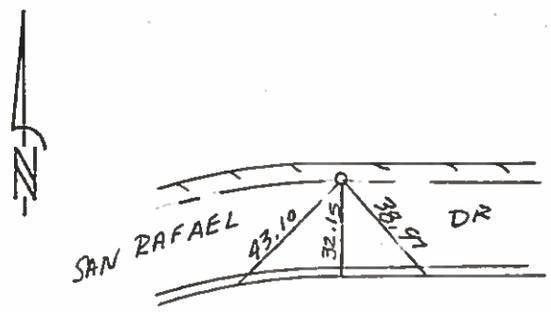

SET
FOUND ⊗
2" BRASS CAP.
IN SET
MON. WELL
TAG NO.
NOTE:
STAMPED "C.P.S. B.M. 3-3, N ¼ COR. SEC 3"

E

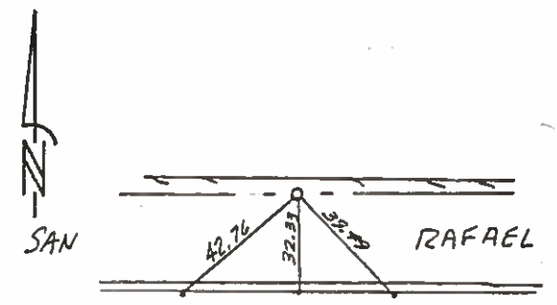

SET
FOUND ⊗
1" I.P.
IN 1.5 DOWN
A.C.
TAG NO.
R.C.E. 24838
NOTE:

F

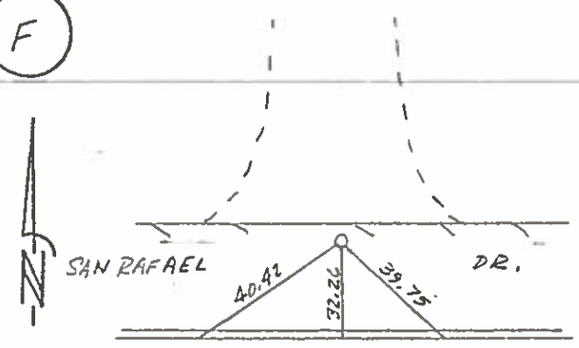

SET ⊗
FOUND
1½ I.P.
IN
MON. WELL
TAG NO.
R.C.E. 14614
NOTE:

G

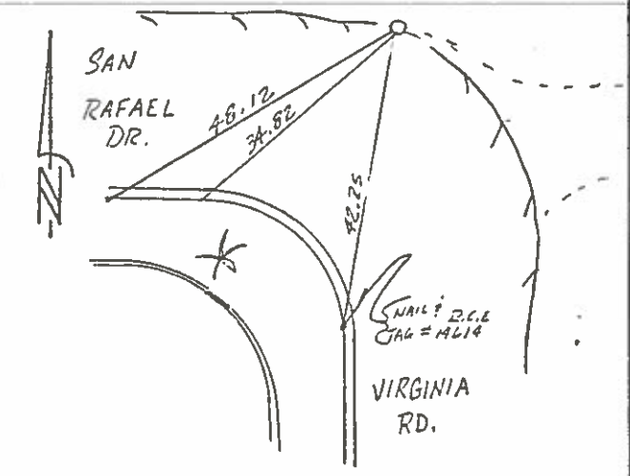

Hacker Engineering Co. Inc.
777 N. Palm Canyon Dr. #207
Palm Springs, CA 92262
323-7720

SURVEY MONUMENT TIES
TRACT MAP NO. 15233 SHEET 3 OF 3
SECTION: 3 SURVEY BY VALENCIA
WORK ORDER NO. 6-79-2 DATE: 3-12-81

SET ⊗
FOUND
1½" BRONZE HEAD SURVEY MARKERS
IN
A.C.
TAG NO. STAMPED
"R.C.E. 14614"
NOTE:

H

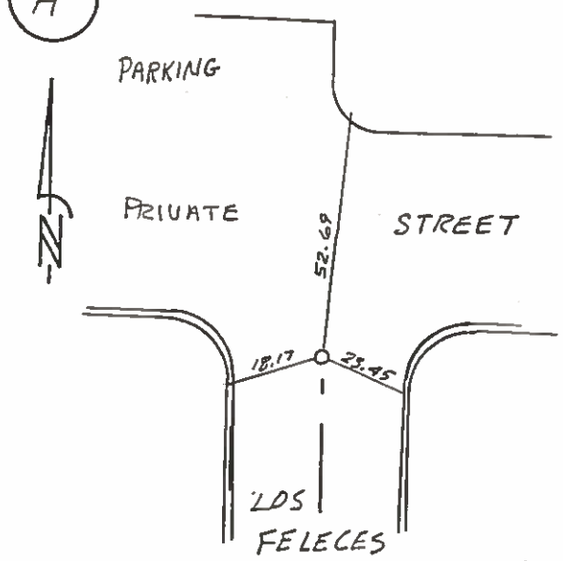

SET ⊗
FOUND
1½" I.P.
IN
MON. WELL
TAG NO.
R.C.E. 14614
NOTE:

I

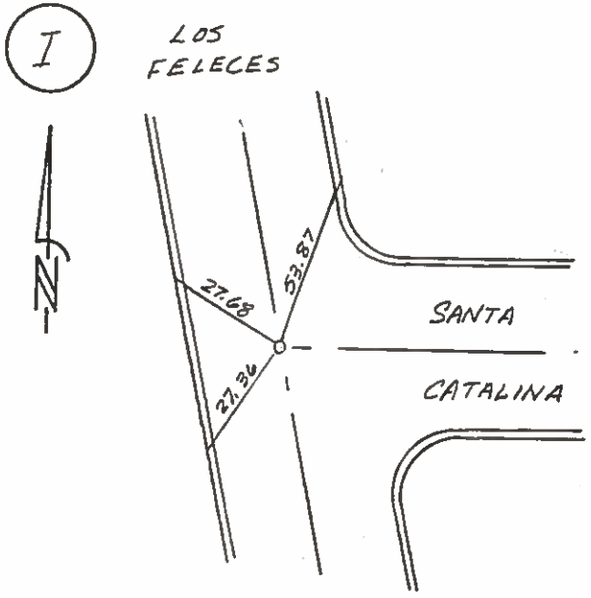

SET ⊗
FOUND
1½" I.P.
IN
MON. WELL
TAG NO.
R.C.E. 14614
NOTE:

J

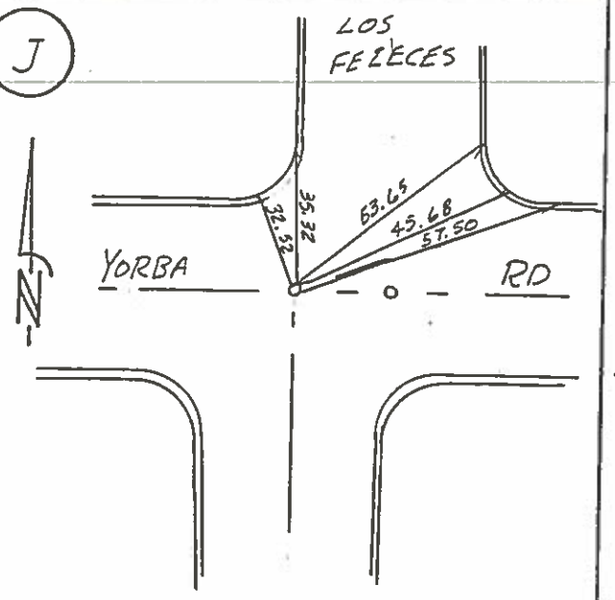

SET ⊗
FOUND
1½" I.P.
IN
MON. WELL
TAG NO.
R.C.E. 14614
NOTE:

K

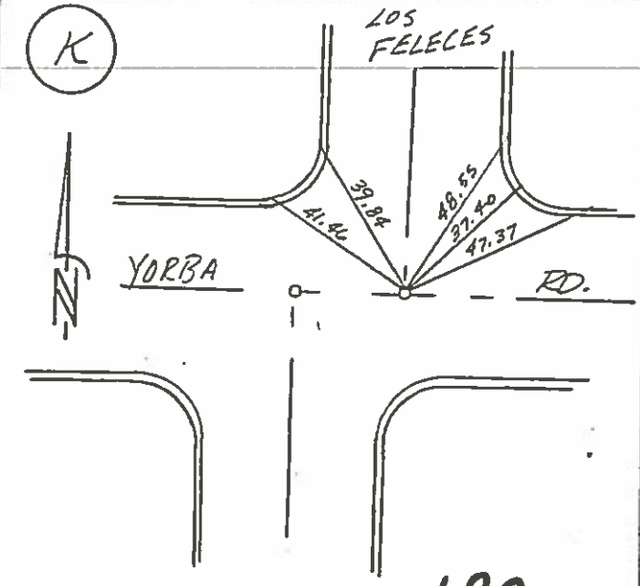

SURVEY OF ℄ TIERS INDIAN AVE. F. B. _____ PG. _____

SURVEY BY LORENZ PHILLIPS & ASSOC. LS 3173 TR. No. 16747

DATE MAY 19[illegible] SHEET 1 OF 2

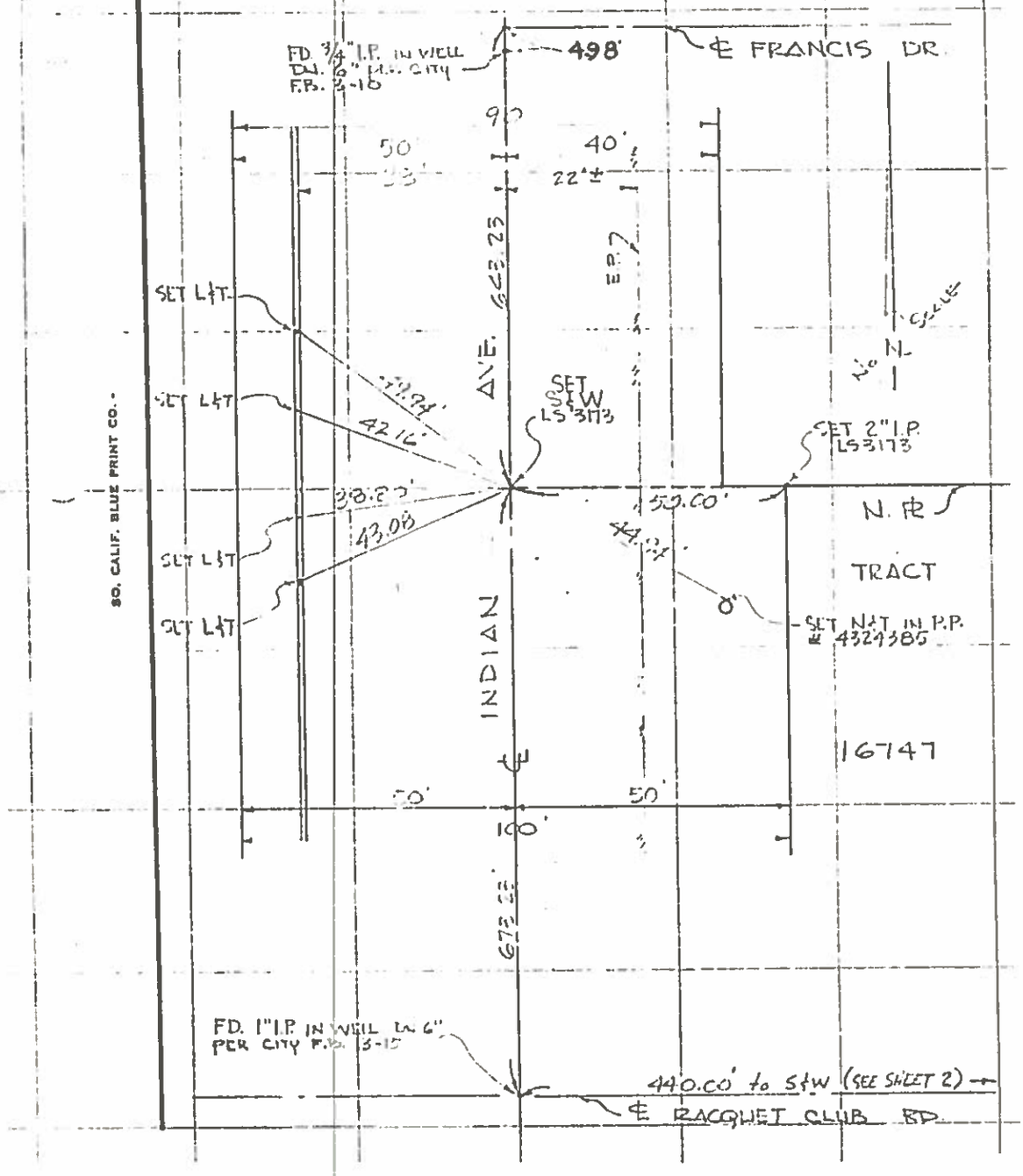

SO. CALIF. BLUE PRINT CO.

181

182

CITY OF PALM SPRINGS

SHEET 1 OF 4

SURVEY MONUMENT TIE SHEET
TRACT MAP NO. 31940

STREET NAME: CHERYL DRIVE
INDEX NO. _____

DATE: 4-14-08
SCALE 1" = 40'

SECTION 3, TOWNSHIP 4 S., RANGE 4 E.

MAP BOOK 392, PAGES 28-32

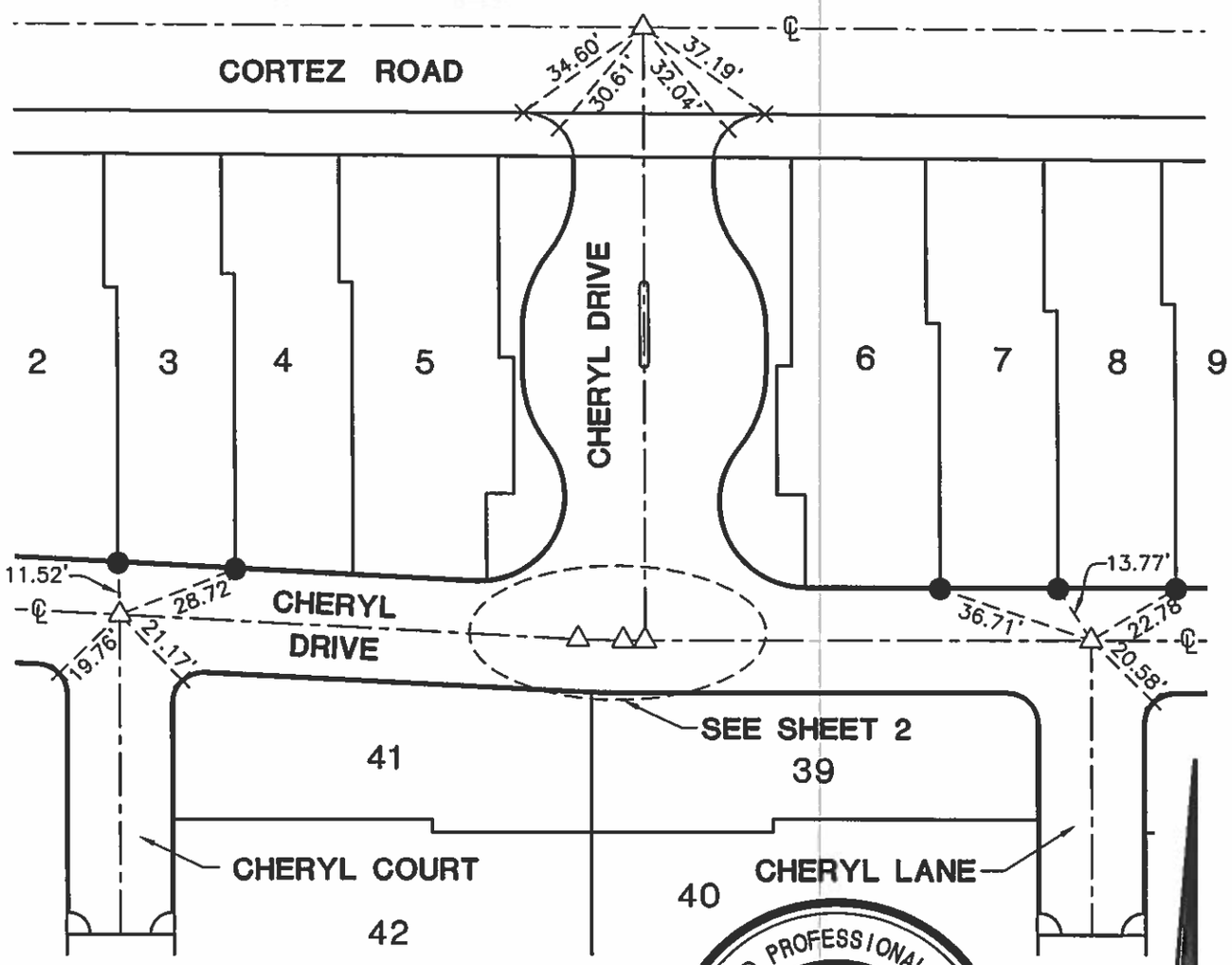

REGISTERED PROFESSIONAL ENGINEER
ROBERT S. SMITH
C26401
Exp. 3-31-10
CIVIL
STATE OF CALIFORNIA

NOTES:

△ INDICATES SET 1-1/4" BRASS DISK STAMPED "R.C.E. 26401", FLUSH, IN A.C. PAV'T (RIV. CO. STD. TYPE "B" MON.)

● INDICATES FD. NAIL AND TAG STAMPED "R.C.E. 26401" IN TOP OF CURB (T.C.)

× INDICATES SET LEAD AND TACK IN TOP OF CURB

MSA CONSULTING, INC.
MAINIERO, SMITH & ASSOCIATES, INC.
PLANNING ■ CIVIL ENGINEERING ■ LAND SURVEYING
34200 BOB HOPE DRIVE ■ RANCHO MIRAGE ■ CA 92270
TELEPHONE (760) 320-9811 ■ FAX (760) 323-7893

J.N. 1676

(183)

CITY OF PALM SPRINGS

SHEET 2 OF 4

SURVEY MONUMENT TIE SHEET
TRACT MAP NO. 31940

STREET NAME: CHERYL DRIVE
INDEX NO. _____

DATE: 4-14-08
SCALE 1" = 20'

SECTION 3, TOWNSHIP 4 S., RANGE 4 E.

MAP BOOK 392, PAGES 28-32

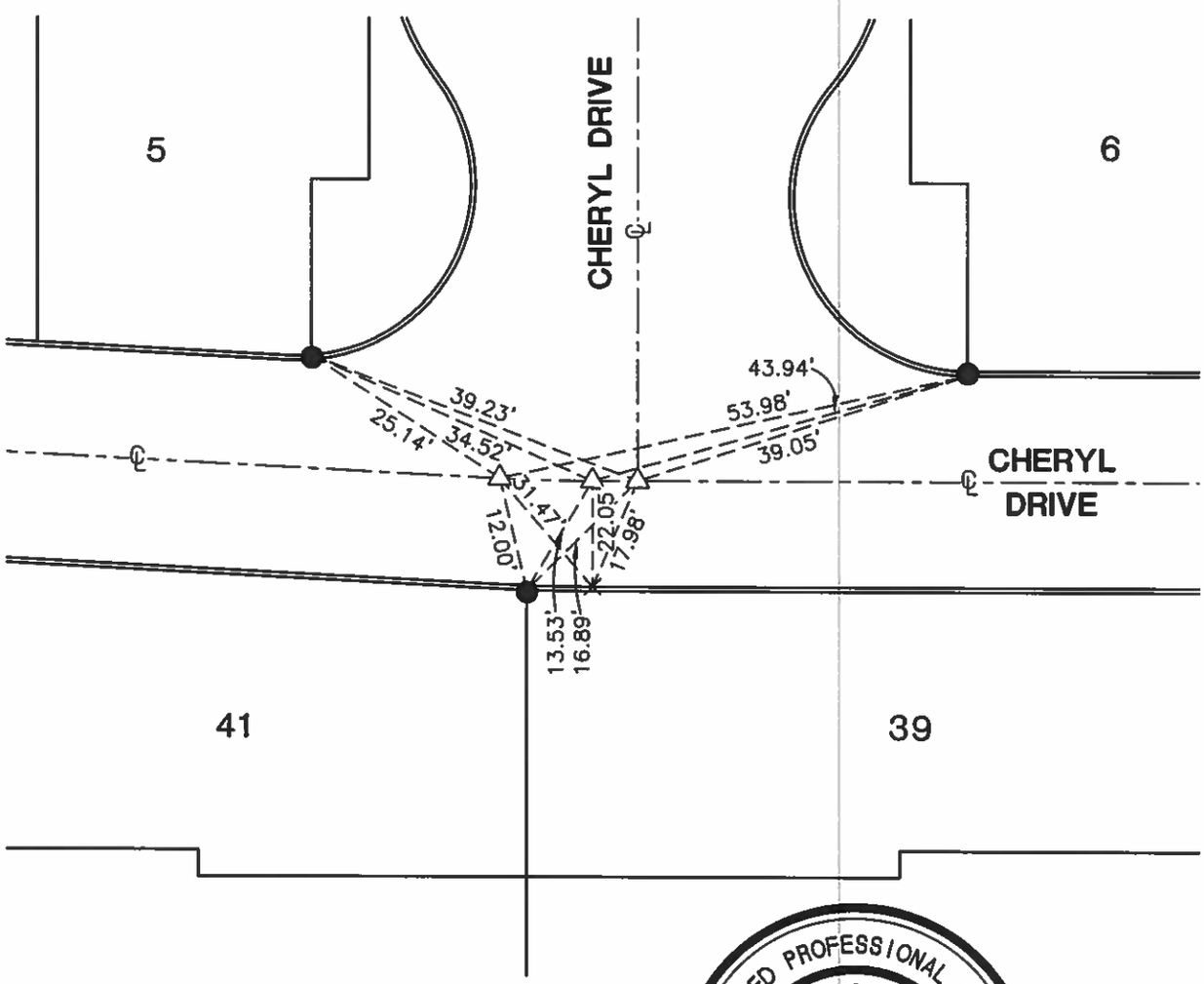

REGISTERED PROFESSIONAL ENGINEER
ROBERT S. SMITH
C26401
Exp. 3-31-10
CIVIL
STATE OF CALIFORNIA

NOTES:

△ INDICATES SET 1-1/4" BRASS DISK STAMPED "R.C.E. 26401", FLUSH, IN A.C. PAV'T (RIV. CO. STD. TYPE "B" MON.)

● INDICATES FD. NAIL AND TAG STAMPED "R.C.E. 26401" IN TOP OF CURB (T.C.)

× INDICATES SET LEAD AND TACK IN TOP OF CURB

MSA CONSULTING, INC.
MAINIERO, SMITH & ASSOCIATES, INC.
PLANNING ■ CIVIL ENGINEERING ■ LAND SURVEYING
34200 BOB HOPE DRIVE ■ RANCHO MIRAGE ■ CA 92270
TELEPHONE (760) 320-9811 ■ FAX (760) 323-7893

J.N. 1676

CITY OF PALM SPRINGS

SHEET 3 OF 4

SURVEY MONUMENT TIE SHEET
TRACT MAP NO. 31940

STREET NAME: CHERYL DRIVE/CHERYL WAY/CHERYL PLACE

DATE: 4-14-08

INDEX NO. _____

SCALE 1" = 40'

SECTION 3, TOWNSHIP 4 S., RANGE 4 E.

MAP BOOK 392, PAGES 28-32

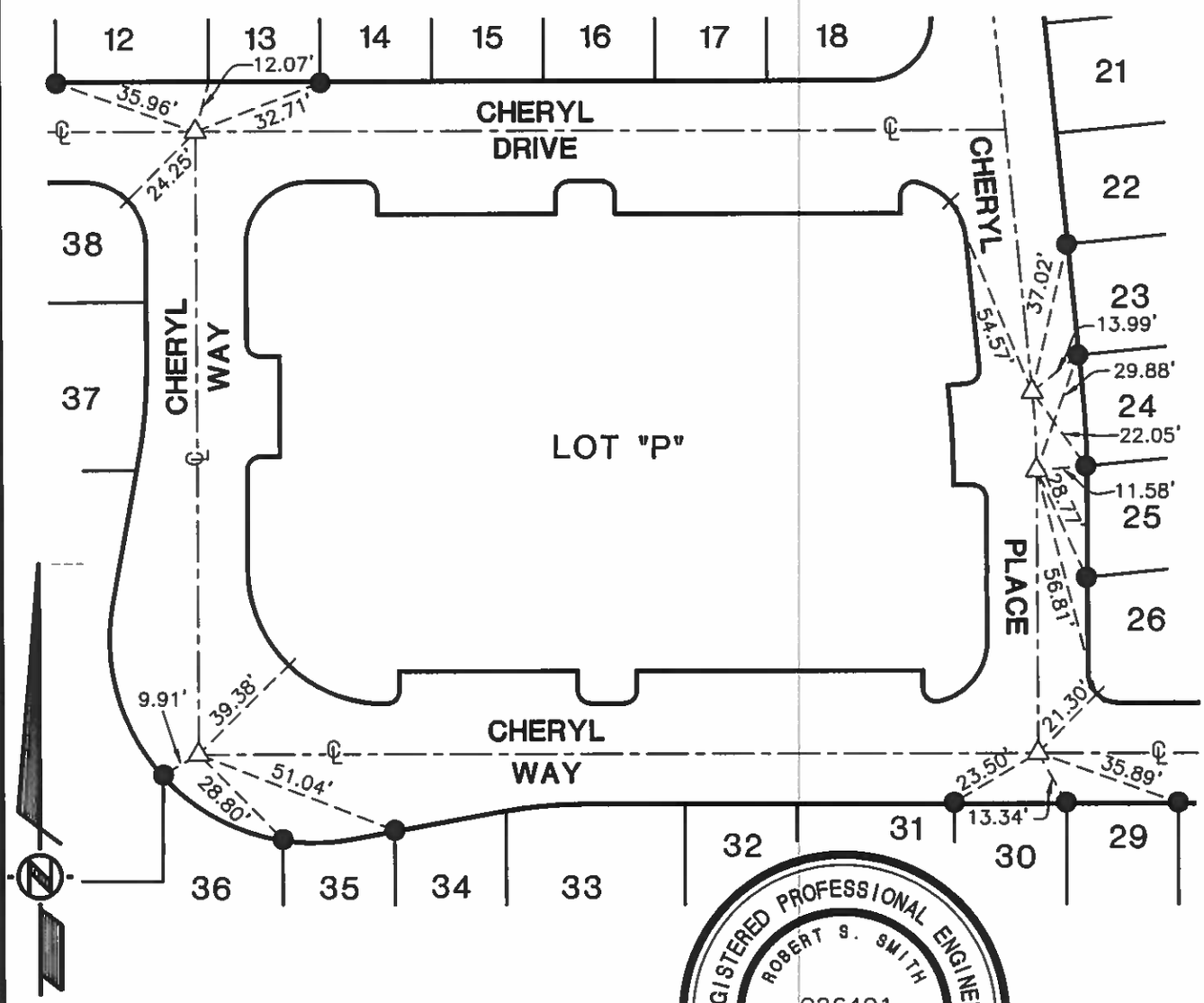

REGISTERED PROFESSIONAL ENGINEER
ROBERT S. SMITH
C26401
Exp. 3-31-10
CIVIL
STATE OF CALIFORNIA

NOTES:

△ INDICATES SET 1-1/4" BRASS DISK STAMPED "R.C.E. 26401", FLUSH, IN A.C. PAV'T (RIV. CO. STD. TYPE "B" MON.)

● INDICATES FD. NAIL AND TAG STAMPED "R.C.E. 26401" IN TOP OF CURB (T.C.)

× INDICATES SET LEAD AND TACK IN TOP OF CURB

MSA CONSULTING, INC.

MAINIERO, SMITH & ASSOCIATES, INC.
PLANNING ■ CIVIL ENGINEERING ■ LAND SURVEYING
34200 BOB HOPE DRIVE ■ RANCHO MIRAGE ■ CA 92270
TELEPHONE (760) 320-9811 ■ FAX (760) 323-7893

J.N. 1676

CITY OF PALM SPRINGS

SHEET 4 OF 4

SURVEY MONUMENT TIE SHEET
TRACT MAP NO. 31940

STREET NAME: CHERYL DRIVE/CHERYL PLACE
INDEX NO. _____

DATE: 4-14-08
SCALE 1" = 40'

SECTION 3, TOWNSHIP 4 S., RANGE 4 E.

MAP BOOK 392, PAGES 28-32

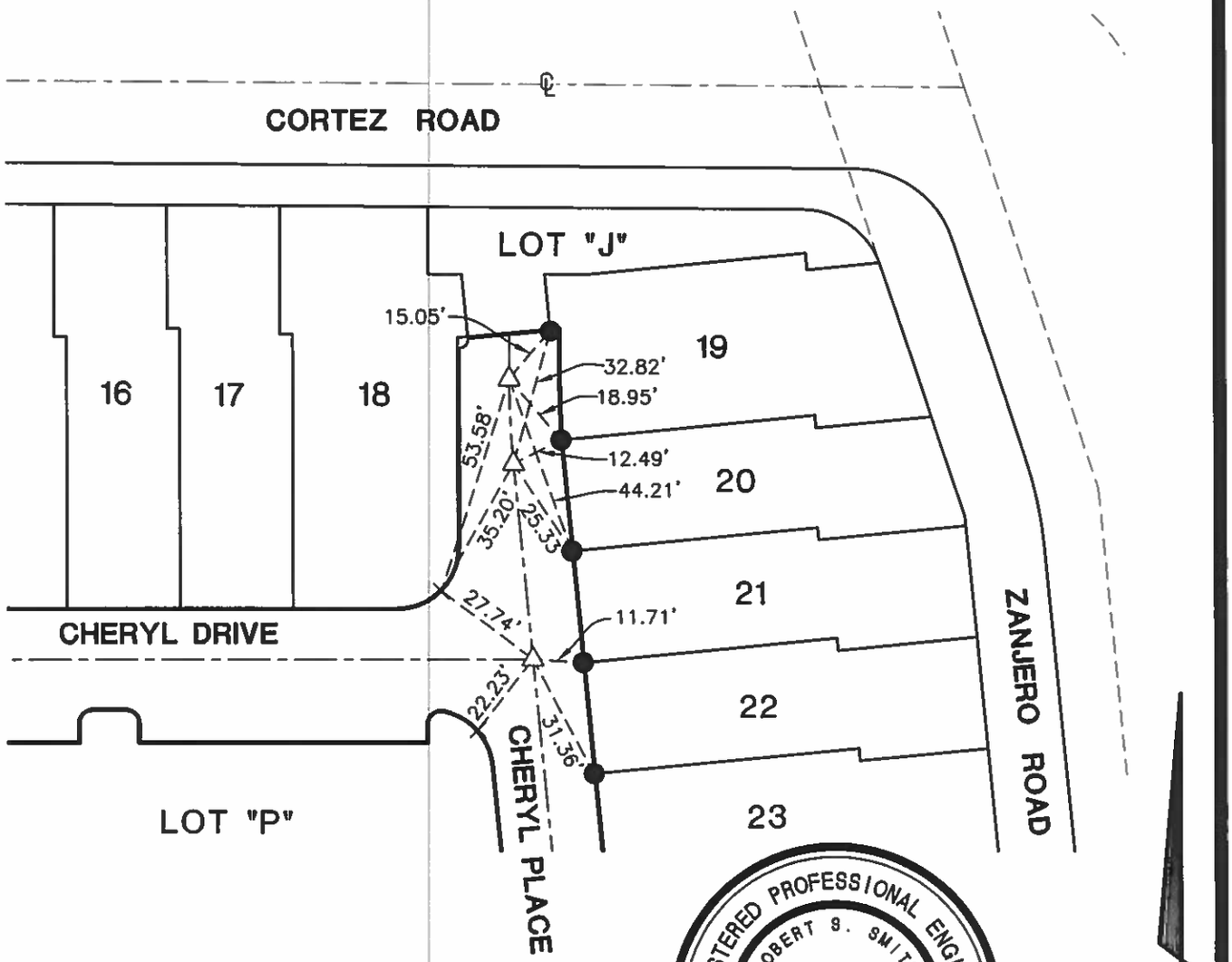

REGISTERED PROFESSIONAL ENGINEER
ROBERT S. SMITH
C26401
Exp. 3-31-10
CIVIL
STATE OF CALIFORNIA

NOTES:

△ INDICATES SET 1-1/4" BRASS DISK STAMPED "R.C.E. 26401", FLUSH, IN A.C. PAV'T (RIV. CO. STD. TYPE "B" MON.)

● INDICATES FD. NAIL AND TAG STAMPED "R.C.E. 26401" IN TOP OF CURB (T.C.)

× INDICATES SET LEAD AND TACK IN TOP OF CURB

MSA CONSULTING, INC.
MAINIERO, SMITH & ASSOCIATES, INC.
PLANNING ■ CIVIL ENGINEERING ■ LAND SURVEYING
34200 BOB HOPE DRIVE ■ RANCHO MIRAGE ■ CA 92270
TELEPHONE (760) 320-9811 ■ FAX (760) 323-7893

J.N. 1676