City Council Staff Report

Date: December 1, 2010 CONSENT CALENDAR

Subject: APPROVAL OF PLANS, SPECIFICATIONS AND ESTIMATE (PS&E) AND AUTHORIZATION TO BID FOR THE 2010/2011 ANNUAL ASPHALT OVERLAY, CITY PROJECT 10-08

From: David H. Ready, City Manager

Initiated by: Public Works and Engineering Department

SUMMARY

The Public Works and Engineering Department schedules an asphalt overlay of various City streets. Each year the City budgets funding to overlay a few streets that are too deteriorated to receive a slurry seal treatment. The construction documents (Plans, Specifications and Estimate) are completed and, in accordance with Section 7.03.040 of the Procurement and Contracting Code the Council is required to approve and adopt plans, specifications and working details, and authorize the bid request for all public projects in excess of $100,000. Approval of this project will allow staff to proceed with this public project, with an estimated cost of approximately $1,400,000.

RECOMMENDATION:

Approve the plans, specifications, and working details for the 2010/2011 Annual Overlay, City Project 10-08, and authorize staff to advertise and solicit bids.

STAFF ANALYSIS:

The Public Works Department oversees the maintenance of the City's street system. Each year, the Department assembles a capital project to continue its asphalt overlay program on various City streets as needed. This year's asphalt overlay program is scheduled to generally include the residential streets within Section 11 (the residential area between N. Indian Canyon Dr. and Sunrise Way, from Vista Chino to Alejo Road), and other selected streets located in Las Palmas and other locations based on their overall pavement condition index. A complete listing of streets and maps of these areas are included in Attachment 1.

ITEM NO. 2.9.

The plans and specifications have been prepared by Department staff, are ready for Council approval and the subsequent advertisement for construction bids. Section 7.03.040 of the Procurement and Contracting Code requires that for public projects in excess of $100,000 Council approve and adopt the plans, specifications and working details, and authorize staff to advertise for construction bids. The Engineer's Estimate for this project is $1,400,000. Approval of the recommended action will allow staff to proceed with bidding of this project.

FISCAL IMPACT:

Funding for this project is made available through local Measure A funds in account 134-4498-50225; Proposition 42 funds in account 133-4298-50292, and 2009/2010 Traffic Congestion Relief Funds in account 133-4298-50295.

SUBMITTED:

Prepared by:

Marcus L. Fuller
Assistant Director of Public Works

Recommended by:

David J. Barakian
Director of Public Works/City Engineer

Approved by:

Thomas J. Wilson, Asst. City Manager

David H. Ready, City Manager

Attachments:

1. Street Listing and Maps

Section ID	Name	From	To	Width	Length	True Area	Area Units
1044070	CRESCENT DRIVE	VIA MONTE VISTA	PATENCIO ROAD	36	436	15,696	SF
1044075	PATENCIO ROAD	CRESCENT DRIVE	CHINO DRIVE	27	276	7,452	SF
1044085	VINE AVENUE	ALEJO ROAD	CHINO DR	36	327	11,772	SF
1044365	PATENCIO ROAD	CANYON PLACE	CRESCENT DRIVE	26	915	23,790	SF
1044380	MOUNTAIN VIEW PLACE	MISSION ROAD	PRESCOTT DR	46	654	36,837	SF
1044390	CAHUILLA ROAD	ALEJO ROAD	CHINO DR	31	249	7,902	SF
1044395	CAHUILLA ROAD	CHINO DR	MERITO PLACE	30	669	21,870	SF
1044400	BELARDO ROAD	MERITO PLACE	CHINO DR	28	684	17,082	SF
1044405	BELARDO ROAD	CHINO DR	ALEJO ROAD	31	246	7,626	SF
1044435	PRESCOTT DR	MERITO PLACE	HERMOSA PLACE	35	1,075	41,049	SF
1044440	PRESCOTT DR	MERITO PLACE	PRESCOTT DR	20	487	12,438	SF
1044450	EL ALAMEDA	PRESCOTT DRIVE	N PALM CANYON DRIVE	28	295	8,487	SF
1144060	TAMARISK ROAD	SUNRISE WAY	AVENIDA CABALLEROS	26	2,585	68,652	SF
1144070	TAMARISK ROAD	VIA MIRALESTE	INDIAN CANYON DR	31	1,275	39,525	SF
1144075	CHUCKWALLA ROAD	CHAPARRAL ROAD	VIA MIRALESTE	36	1,277	45,972	SF
1144126	CHAPARRAL ROAD	COTTONWOOD ROAD	CHUCKWALL ROAD	32	200	6,367	SF
1144130	MIRALESTE COURT	VIA MIRALESTE	W END	24	335	10,296	SF
1144135	MEL AVENUE	AVENIDA CABALLEROS	VIA MIRALESTE	37	1,263	46,731	SF
1144145	CAMINO MONTE VISTA	INDIAN CANYON DR	AVENIDA PALOS VERDES	33	600	18,000	SF
1144195	CALLE MARCUS	PASEO EL MIRADOR	TACHEVAH DR	22	744	16,368	SF
1144200	CALLE ROLPH	TACHEVAH DR	PASEL EL MIRADOR	21	741	15,561	SF
1144210	CHIA ROAD	PASEO DE ANZA	SUNRISE WAY	36	607	21,852	SF
1144215	MEL AVENUE	PASEO DE ANZA	SUNRISE WAY	22	607	13,716	SF
1144220	PASATIEMPO ROAD	PASEO EL MIRADOR	PASEO EL MIRADOR	33	1,778	59,571	SF
1144265	MAY DR	TACHEVAH DR	N END	31	627	17,010	SF
1144270	ASHER DR	TACHEVAH DR	N END	20	628	12,560	SF
1144275	VEREDA SUR	ASHER DR	VIA MIRALESTE	25	786	19,650	SF
1144290	ARQUILLA ROAD	TACHEVAH DR	TAMARISK ROAD	37	1,200	43,497	SF
1144295	ARQUILLA ROAD	TAMARISK ROAD	ALEJO ROAD	37	1,279	47,323	SF
1144340	EL ALEMEDA	AVENIDA CABALLEROS	ARQUILLA ROAD	37	605	22,385	SF
1144345	EL ALEMEDA	ARQUILLA ROAD	HERMOSA DR	37	621	22,977	SF
1144350	EL ALEMEDA	HERMOSA DR	PASEO DE ANZA	37	619	22,903	SF
1144355	EL ALEMEDA	PASEO DE ANZA	SUNRISE WAY	37	614	22,718	SF
1144370	PASEO DE ANZA	TACHEVAH DR	TAMARISK ROAD	37	1,290	46,827	SF
1144485	PHILLIPS ROAD	ALEJO ROAD	N END	32	396	13,347	SF
1144500	PHILLIPS ROAD	GRANVIA VALMONTE	TAMARISK ROAD	33	626	21,330	SF
1144505	TAMARISK LANE	TAMARISK ROAD	S END	25	298	7,450	SF
1144525	AVENIDA PALMAS	TAMARISK ROAD	VIA EYTEL	25	959	24,246	SF
1144541	AVENIDA OLIVOS	320' S. OF TACHEVAH	TACHEVAH DR	32	320	12,153	SF
1144545	EL ALEMEDA	INDIAN CANYON DR	AVENIDA OLIVOS	33	293	10,926	SF
1144550	EL ALEMEDA	AVENIDA OLIVOS	AVENIDA PALOS VERDES	34	292	9,928	SF
1344060	BARISTO ROAD	CIVIC DR	EL CIELO ROAD	60	644	38,640	SF
1344175	HELENA CIRCLE	ANDREAS ROAD	N END	50	121	5,562	SF
1344180	LESLIE CIRCLE	ANDREAS ROAD	N END	50	123	6,003	SF
1344185	LYN CIRCLE	ANDREAS ROAD	N END	50	123	5,994	SF
1344190	JILL CIRCLE	ANDREAS ROAD	N END	50	123	5,994	SF
1544040	ALEJO ROAD	PALM CANYON DR	VINE AVENUE	33	1,520	55,917	SF
1945265	VELLA ROAD	MESQUITE AVENUE	S END	36	415	12,312	SF
2344165	CAMINO REAL	CALLE PALO FIERRO	SONORA ROAD	49	510	23,192	SF
2344560	SONORA ROAD	CAMINO REAL	CALLE PALO FIERRO	25	514	13,212	SF
2344565	SONORA ROAD	CALLE PALO FIERRO	VIA SOLEDAD	28	858	25,371	SF
2344570	SONORA ROAD	VIA SOLEDAD	S PALM CANYON DR	36	430	15,795	SF
					TOTAL	1,159,834	SF

CITY OF PALM SPRINGS
SECTION 10-T4S-R4E

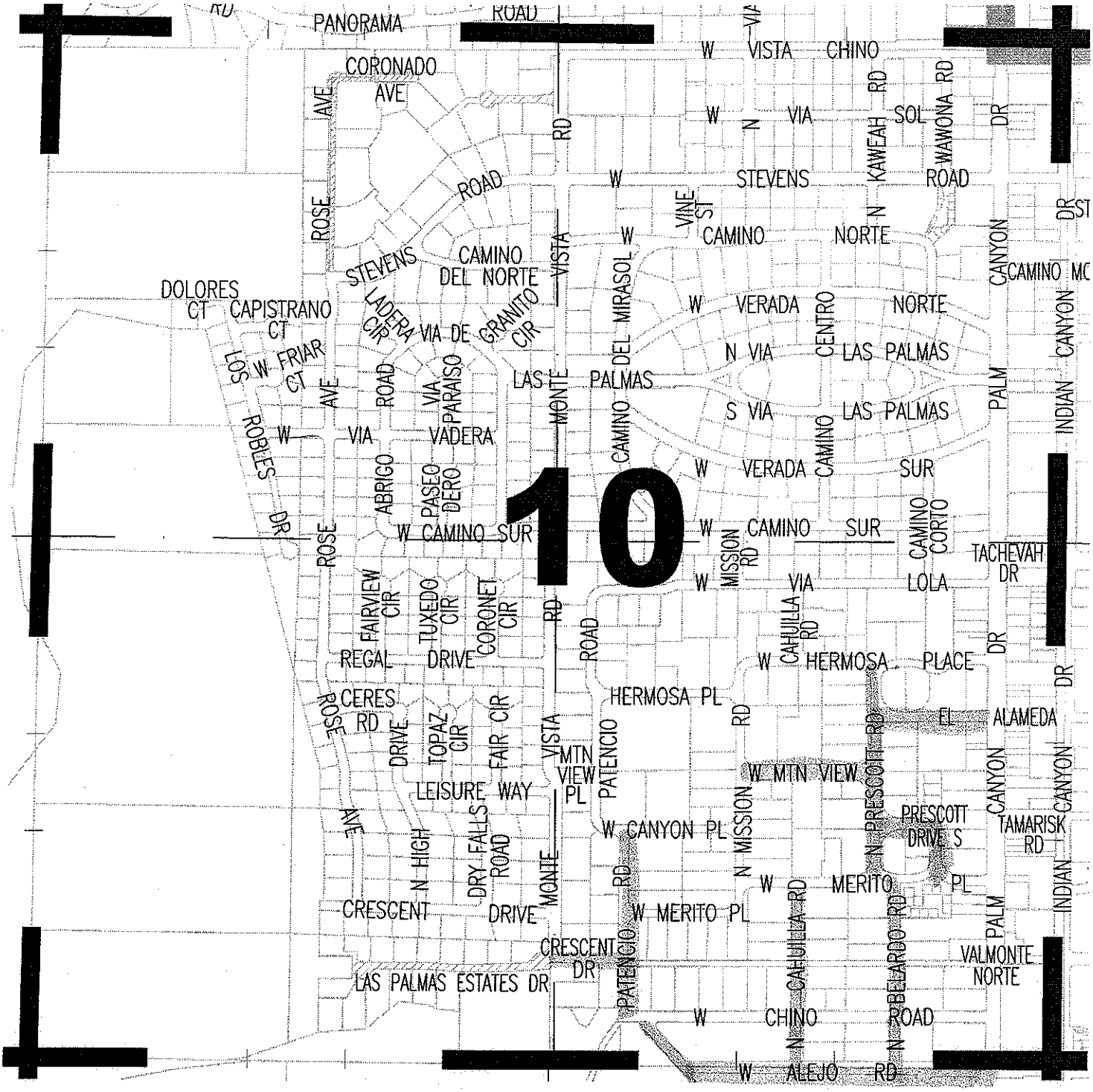

CITY OF PALM SPRINGS
SECTION 11-T4S-R4E

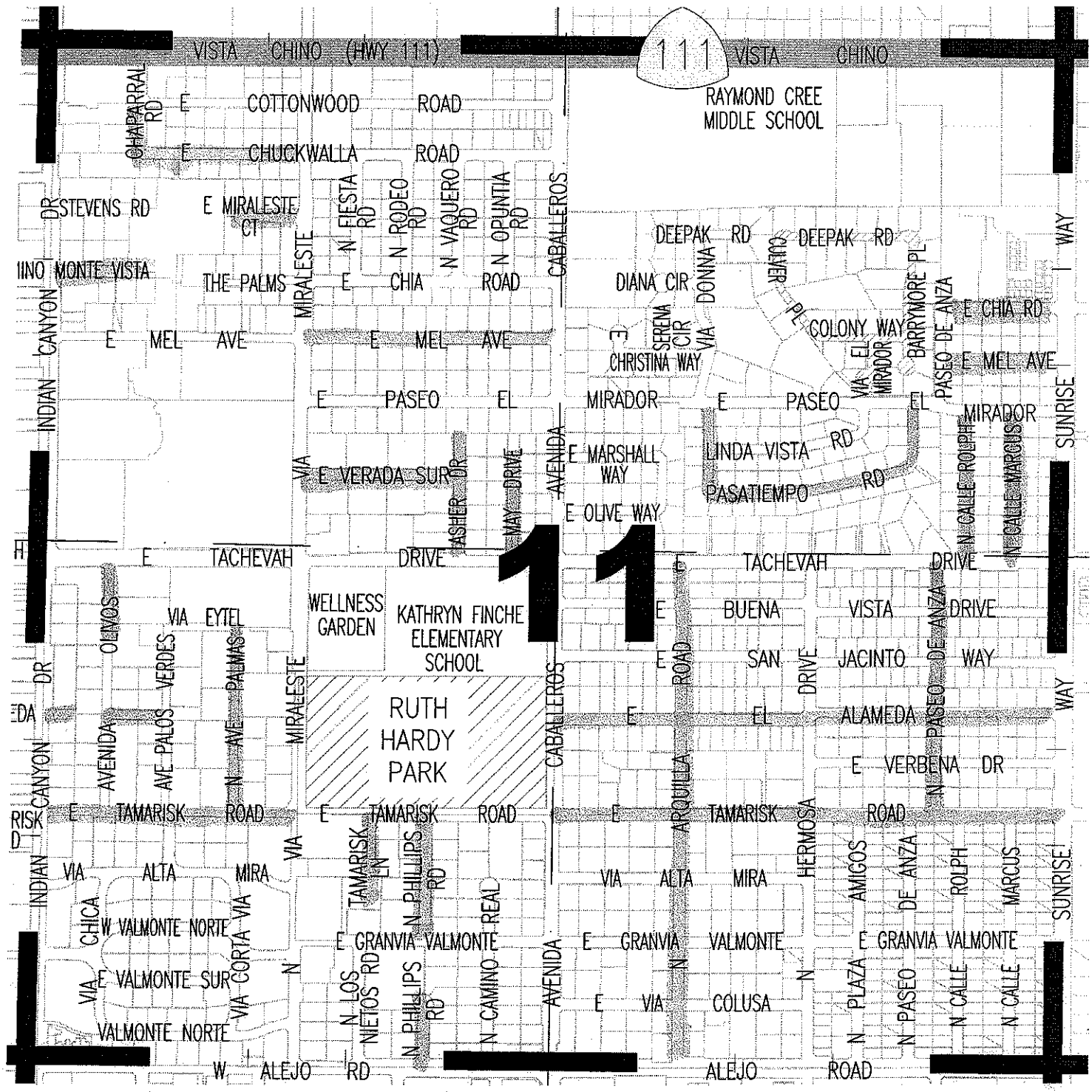

CITY OF PALM SPRINGS
SECTION 13-T4S-R4E

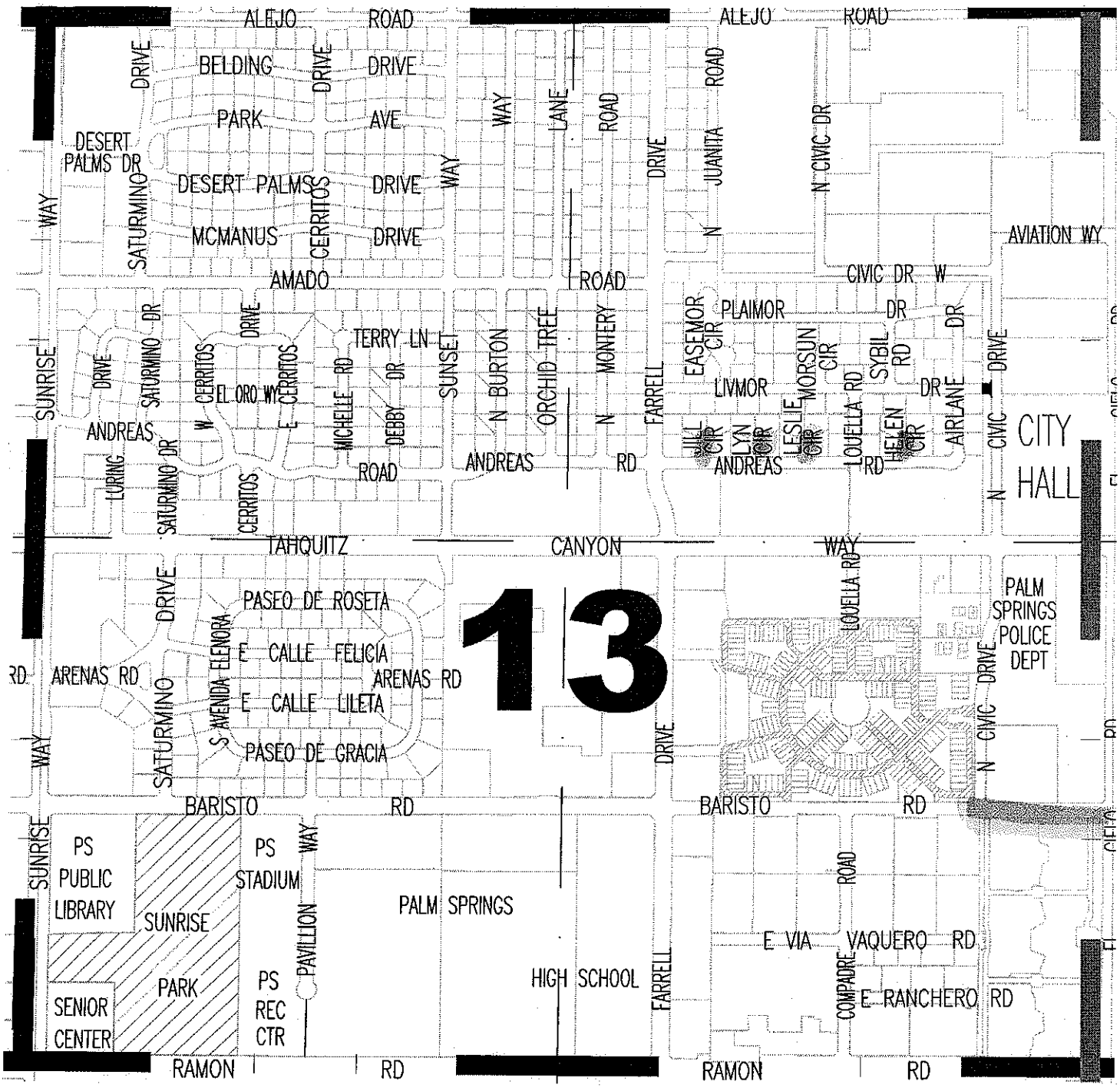

CITY OF PALM SPRINGS
SECTION 19-T4S-R5E

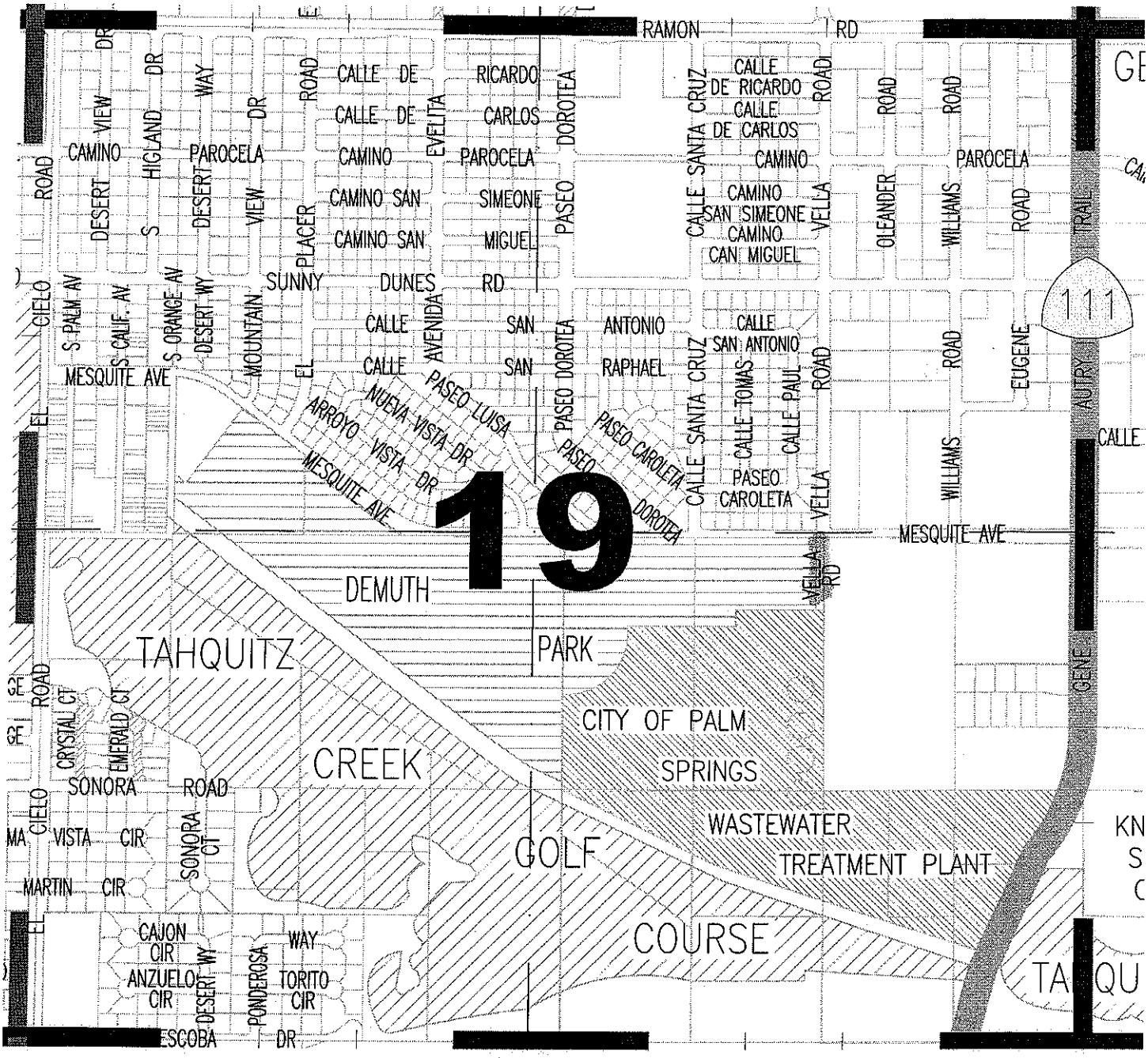
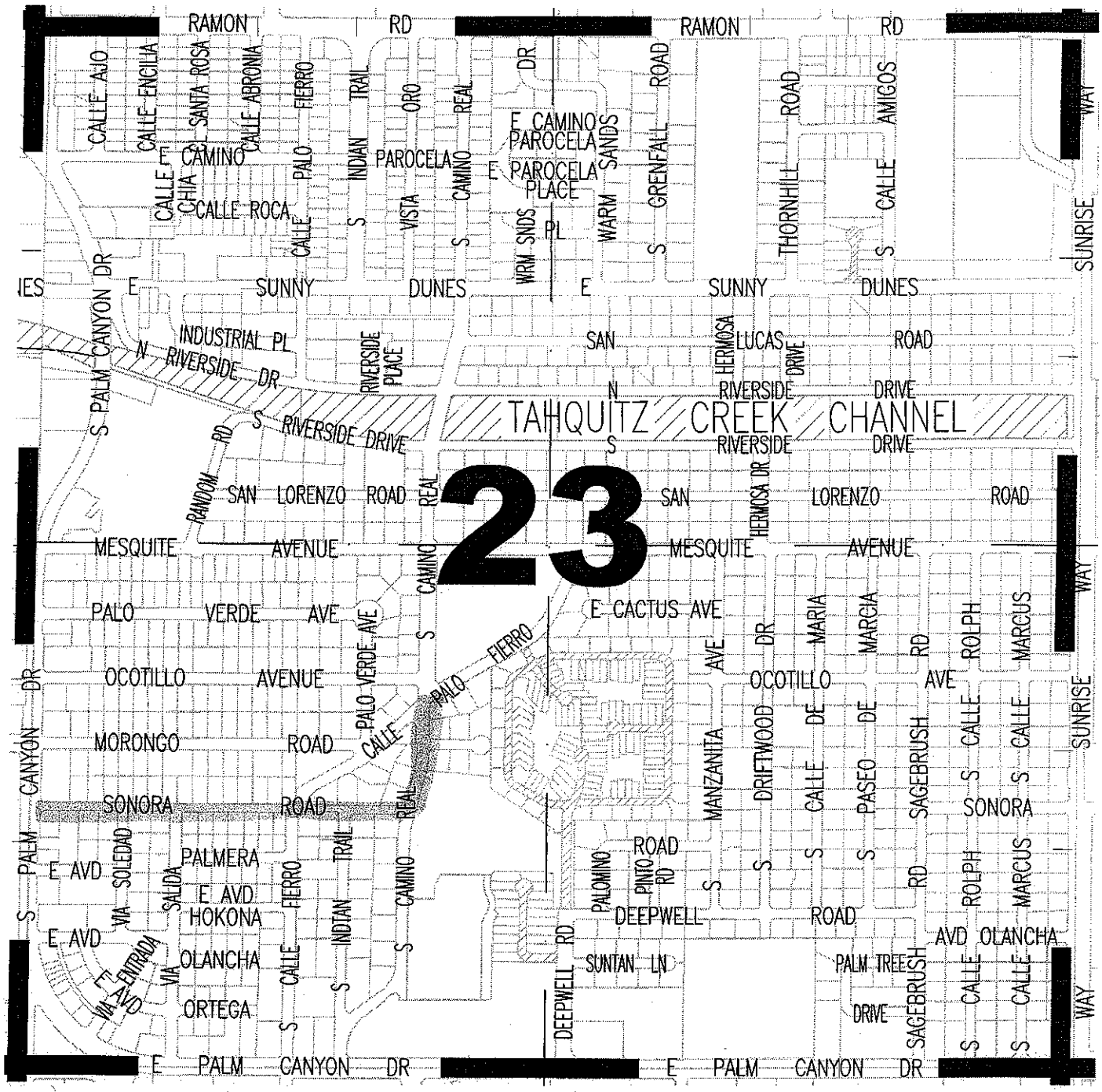
CITY OF PALM SPRINGS
SECTION 23-T4S-R4E